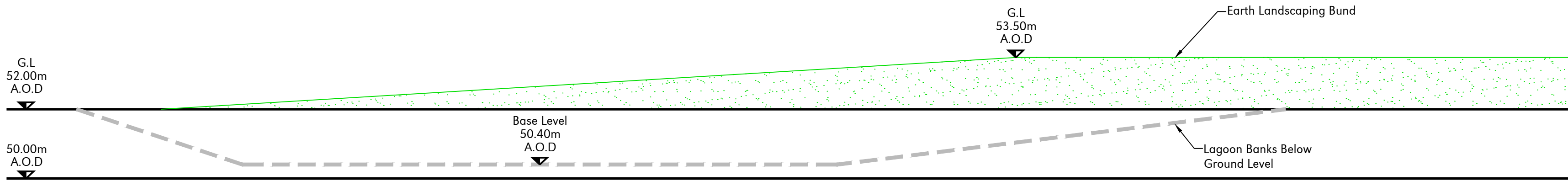
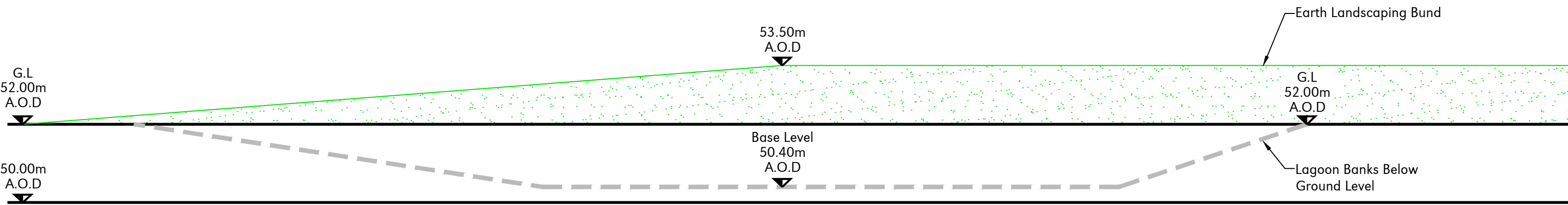



East Elevation
Scale 1:100



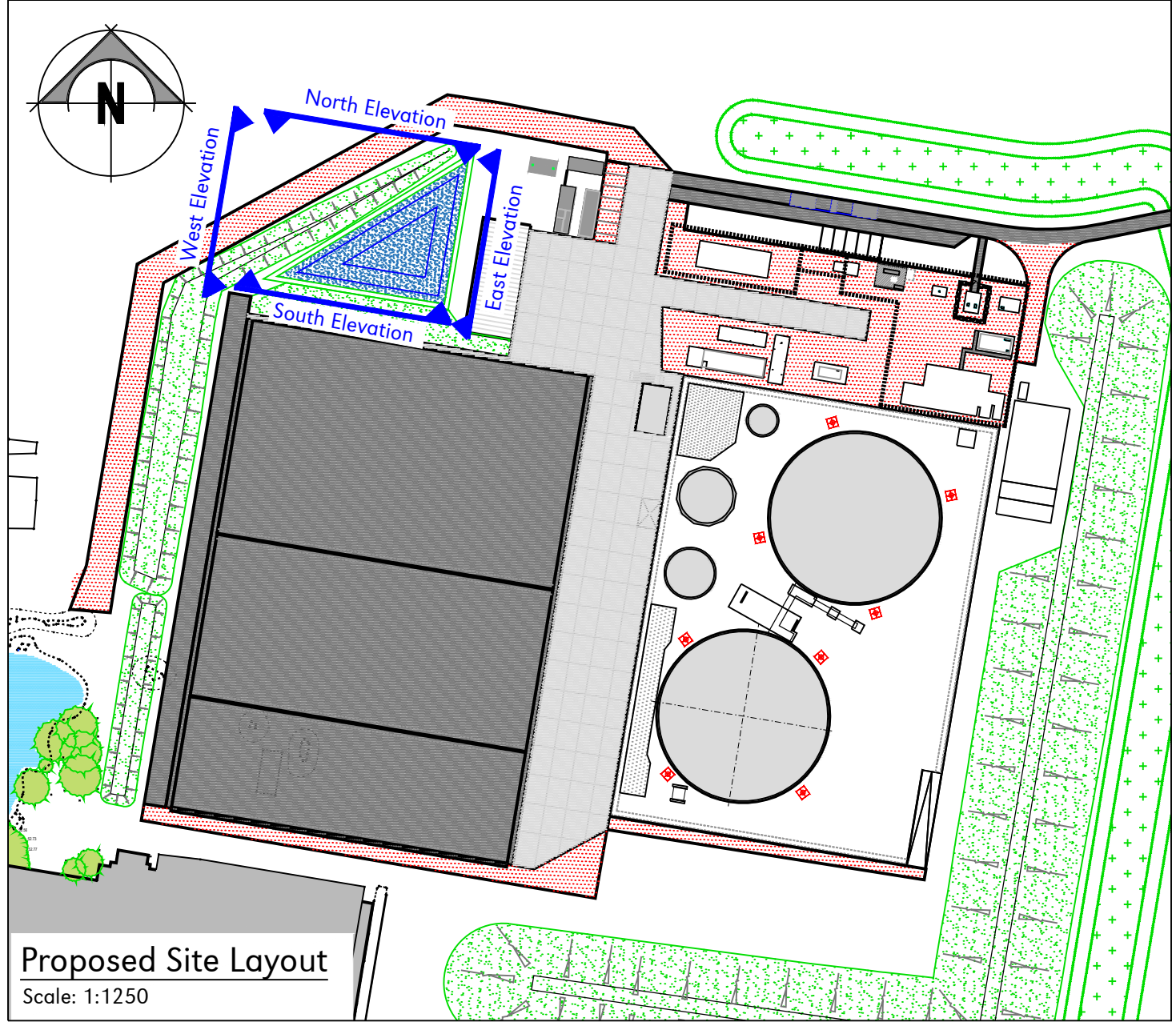
North Elevation
Scale 1:100



West Elevation
Scale 1:100



South Elevation
Scale 1:100



GENERAL NOTES:

- All dimensions noted are in meters unless stated otherwise.
- All levels to be above Ordnance Survey Datum defined levels (A.O.Dm) unless noted otherwise.
- Do not scale from this drawing, if dimensions are not clear ask.
- This document has been created in accordance with Plandescil Ltd. Terms & Conditions along with the scope of works provided by the client to Plandescil Ltd. Any use of this document other than for its original purpose is prohibited, Plandescil Ltd. accept no liability for any third party uses of this document.
- Plandescil Ltd. to be immediately notified of any suspected omissions or discrepancies.
- This drawing is to be read in conjunction with all other relevant documents relating to the project.
- Refer to Plandescil Ltd Drawing '27249 - 611 Proposed Site Layout'.

KEY	
	Outline of Proposed Holding Lagoon
	Proposed Earth Landscaping Bund

FOR PLANNING

Rev	Date	Rev By	Chkd	Description
0	22-06-22	-	OAJ	First Issue

plandescil
consulting engineers

Connaught Road Attleborough Norfolk NR17 2BW
Telephone: (01953) 452001 Fax: (01953) 456955
Email: pdci@plandescil.co.uk www.plandescil.co.uk

civil / structural / environmental / surveying

Client

Burden Bros

Project

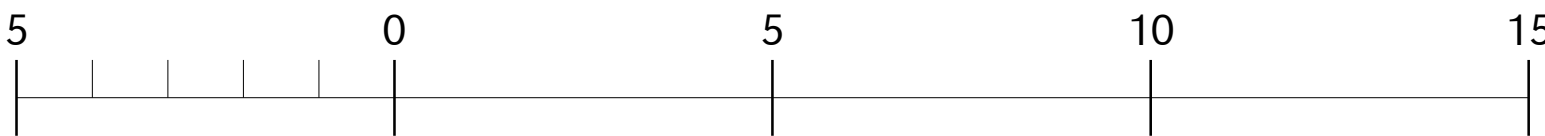
Proposed AD PLant,
Deal Farm, Kenninghall Road,
Bressingham, Diss, IP22 2HG

Drawing Title

Proposed Lined Fire Water
Holding Lagoon Elevations

Scale	U.N.O.	Date	Drawn By
As Noted (A1)		June 2022	MJP
Drawing No.	27249/645		Rev 0

1:100 - DRAWING SCALE REFERENCE (m)



1:1250 - DRAWING SCALE REFERENCE (m)

