

NORFOLK COUNTY COUNCIL

TOWN AND COUNTRY PLANNING GENERAL DEVELOPMENT ORDER, 1977

DIRECTION RESTRICTING PERMITTED DEVELOPMENT

WHEREAS the Council of the County of Norfolk being the local planning authority for the said County of Norfolk are satisfied that it is expedient that development of the description set out in the Schedule hereto should not be carried out on the land shown edged in red on the plan annexed hereto unless permission therefor is granted on application made under the Town and Country Planning General Development Order, 1977.

NOW THEREFORE the said Council in pursuance of the powers conferred upon them by article 4 of the Town and Country Planning General Development Order, 1977 hereby direct that the permission granted by article 3 of the said Order shall not apply to development on the said land of the description set out in the Schedule hereto.

SCHEDULE

The use of the land on not more than fourteen days in total in any calendar year for the purposes of :-


- (i) the holding of markets and the erection or placing of moveable structures on the said land for the purposes of that use.
- (ii) motor car racing and the erection or placing of moveable structures on the said land for the purposes of that use.
- (iii) motor cycle racing and the erection or placing of moveable structures on the said land for the purposes of that use.

being development comprised within paragraph 2 of Class IV of Schedule 1 to the Town and Country Planning General Development Order, 1977 and not being development within any other class.

Dated this 9th day of May 1979

THE COMMON SEAL of the NORFOLK  
COUNTY COUNCIL was hereunto  
affixed in the presence of:-


*John Polander*  
County Secretary



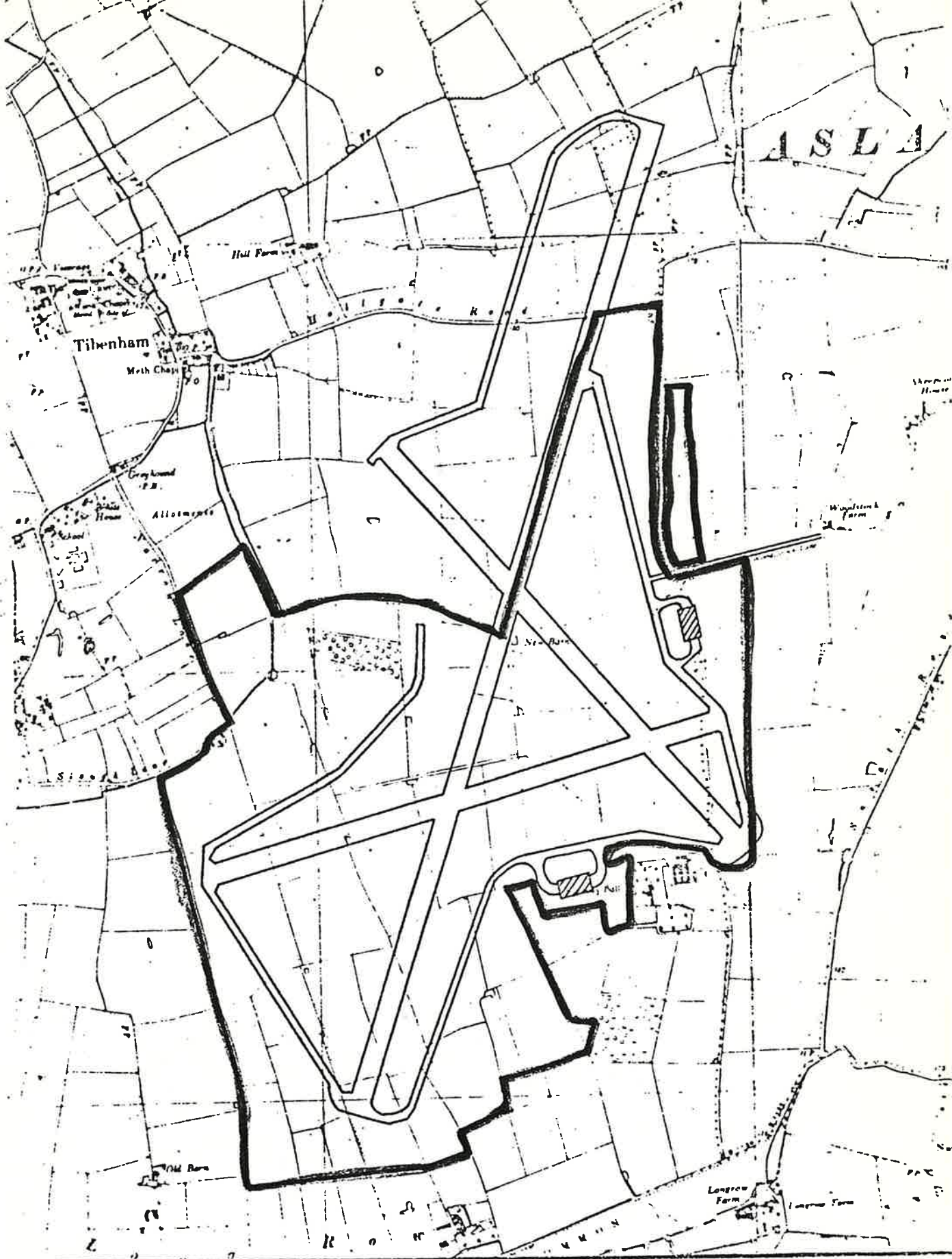
DET 33149

The Secretary of State for the Environment .  
hereby approves the foregoing direction.

Signed by authority  
of the Secretary of  
State

  
A PRINCIPAL  
in the Department of  
the Environment.

10<sup>th</sup> May 1979.



TOWN & COUNTRY PLANNING GENERAL DEVELOPMENT ORDER, 1977  
 ARTICLE 4 DIRECTION: LAND AT: TIBENHAM & ASLACTON

Reference: 7/73/2243

Scale: 6" to 1 mile.

