

SOUTH NORFOLK DISTRICT COUNCIL  
TOWN AND COUNTRY PLANNING GENERAL DEVELOPMENT ORDER, 1977

DIRECTION RESTRICTING PERMITTED DEVELOPMENT

(HEMPNALL NO.2) 1978  
=====

WHEREAS -

(1) the South Norfolk District Council (hereinafter referred to as "the Council") being the appropriate local planning authority as defined by Article 4 of the Town and Country Planning General Development Order 1977 (hereinafter called "the Order") are of the opinion that development of the description set out in Schedule 1 hereto should not be carried out on the land specified in Schedule 2 hereto unless permission therefor is granted on an application made in that behalf under the Order.

(2) the Council are further of the opinion that the said development would constitute a threat to the amenities of their area and that paragraph (3)(b) of Article 4 of the Order shall accordingly apply to this direction.

NOW THEREFORE the Council in pursuance of the powers conferred on then by the said Article 4 HEREBY DIRECT THAT the permission granted by Article 3 of the Order shall not apply to development of the description set out in Schedule 1 hereto on the land specified in Schedule 2 hereto, AND THAT this direction is made in pursuance of paragraph (3)(b) of Article 4 of the Order.

SCHEDULE 1 REFERRED TO  
=====

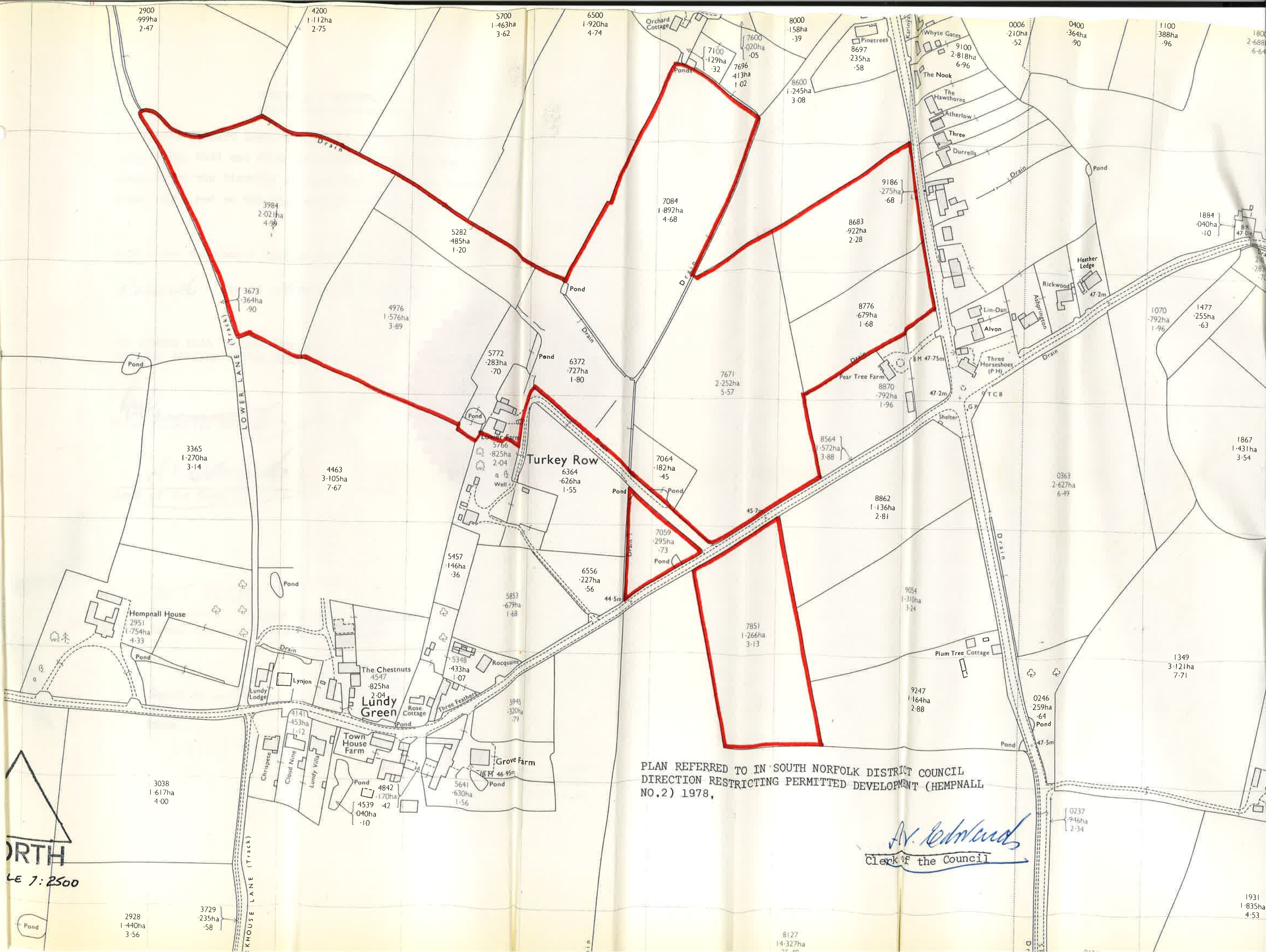
The use of land on not more than 14 days in total in any calendar year for the purpose of the holding of markets and the erection or placing of moveable structures on the land for the purposes of that use, being development comprised within Class IV paragraph 2 referred to in Schedule 1 to the Order and not being development comprised within any other Class.



ORTH  
LE 7:2500

PLAN REFERRED TO IN SOUTH NORFOLK DISTRICT COUNCIL  
DIRECTION RESTRICTING PERMITTED DEVELOPMENT (HEMPNALL  
NO.2) 1978,

*A. Edwards*  
Clerk of the Council






SCHEDULE 2 REFERRED TO  
=====

O.S. parcel numbers 3984, 4976, 5282, 5772, 6372, 7059, 7064, 7084, 7671, 7851, 8683 and 8776 (1978 Edition) in the parish of Hempnall in the District of South Norfolk in the County of Norfolk shown edged red on the plan annexed hereto.


MADE under the Common Seal of the Council this

*Second* day of *November*, 1978.

THE COMMON SEAL OF THE COUNCIL WAS  
HEREUNTO AFFIXED IN THE PRESENCE OF:-

  
Chief Executive Officer

  
Clerk of the Council



1279

DET 33082

The Secretary of State for the Environment  
~~has~~ hereby approves the foregoing direction.

Signed by authority  
of the Secretary of  
State

27/4/1979

  
An Assistant Secretary  
in the Department of  
the Environment