

SOUTH NORFOLK DISTRICT COUNCIL

TOWN AND COUNTRY PLANNING GENERAL DEVELOPMENT ORDER, 1977

DIRECTION RESTRICTING PERMITTED DEVELOPMENT

(HINGHAM AND DEOPHAM NO.1) 1978

=====

WHEREAS -

(1) the South Norfolk District Council (hereinafter referred to as "the Council") being the appropriate local planning authority as defined by Article 4 of the Town and Country Planning General Development Order 1977 (hereinafter called "the Order") are of the opinion that development of the description set out in Schedule 1 hereto should not be carried out on the land specified in Schedule 2 hereto unless permission therefor is granted on an application made in that behalf under the Order.

(2) the Council are further of the opinion that the said development would constitute a threat to the amenities of their area and that paragraph (3)(b) of Article 4 of the Order shall accordingly apply to this direction.

NOW THEREFORE the Council in pursuance of the powers conferred on them by the said Article 4 HEREBY DIRECT THAT the permission granted by Article 3 of the Order shall not apply to development of the description set out in Schedule 1 hereto on the land specified in Schedule 2 hereto, AND THAT this direction is made in pursuance of paragraph (3)(b) of Article 4 of the Order.

SCHEDULE 1 REFERRED TO

=====

The use of land on not more than 14 days in total in any calendar year for the purpose of the holding of markets and the erection or placing of moveable structures on the land for the purposes of that use, being development comprised within Class IV paragraph 2 referred to in Schedule 1 to the Order and not being development comprised within any other Class.

PLAN REFERRED TO IN SOUTH NORFOLK
DISTRICT COUNCIL DIRECTION
RESTRICTING PERMITTED DEVELOPMENT
(HINGHAM AND DEOPHAM NO.1) 1978

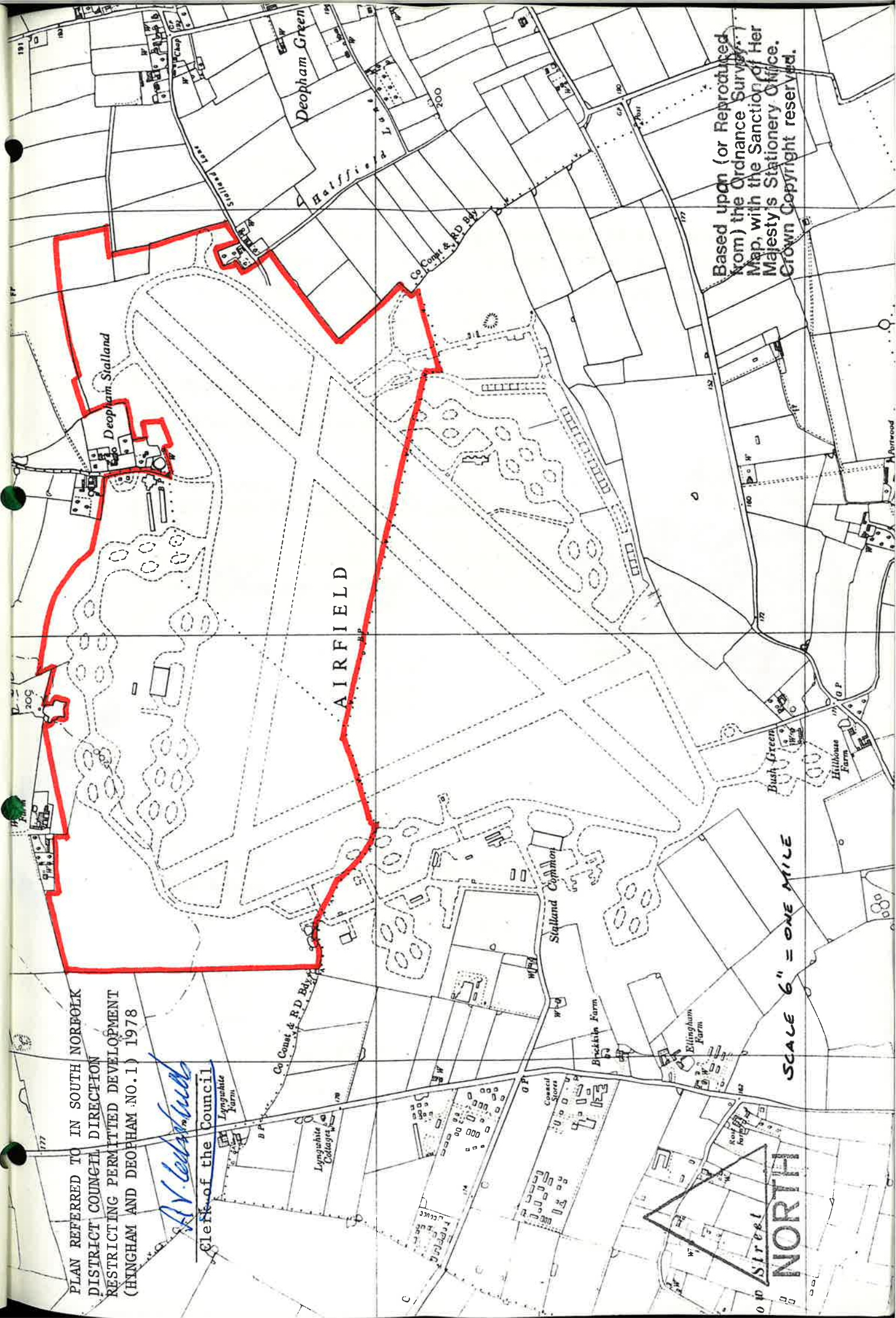
A.V. Liddell
Clerk of the Council

AIRFIELD

SCALE 6" = ONE MILE

0 10 Street
NORTH

Based upon (or reproduced
from) the Ordnance Survey
Map, with the Sanction of Her
Majesty's Stationary Office.
Crown Copyright reserved.



SCHEDULE 2 REFERRED TO


=====

Land, part in the parish of Hingham and part in the parish of Deopham, being part of the former Deopham Airfield in the District of South Norfolk in the County of Norfolk shown edged red on the plan annexed hereto.

MADE under the Common Seal of the Council this

Third day of November, 1978.

THE COMMON SEAL OF THE COUNCIL WAS
HEREUNTO AFFIXED IN THE PRESENCE OF:-


Chief Executive Officer


Clerk of the Council




DET 33081

The Secretary of State for the Environment
CKSK hereby approves the foregoing direction.

Signed by authority
of the Secretary of
State

27/4 1979


An Assistant Secretary
in the Department of
the Environment.