

SOUTH NORFOLK DISTRICT COUNCIL

TOWN AND COUNTRY PLANNING GENERAL DEVELOPMENT ORDERS 1977-1983

DIRECTION RESTRICTING PERMITTED DEVELOPMENT

COPY

WHEREAS the South Norfolk District Council (hereinafter referred to as "the Council") being the appropriate local planning authority as defined by Article 4 of the Town and Country Planning General Development Orders 1977¹⁹⁷³ (hereinafter called "the Order") are of the opinion that development of the description set out in Schedule 1 hereto should not be carried out on the land specified in Schedule 2 hereto unless permission therefor is granted on an application made in that behalf under the Order;

NOW THEREFORE the Council in pursuance of the powers conferred on them by the said Article 4 HEREBY DIRECT that the permission granted by Article 3 of the Orders shall not apply to development of the description set out in Schedule 1 hereto on the land specified in Schedule 2 hereto.

SCHEDULE 1 REFERRED TO


of land on not more than 14 days in total in any calendar year for the purpose of the holding of markets and the erection or placing of moveable structures on the land for the purposes of that use, being development comprised within Class IV paragraph 2 referred to in Schedule 1 to the Order and not being development comprised within any other Class.


SCHEDULE 2 REFERRED TO

Colney Hall and surrounding land including O.S. parcel numbers 0731, 9812 and pt. 3100 (1966 Edition) in the parish of Colney in the District of South Norfolk in the County of Norfolk shown edged red on the plan annexed hereto.

MADE under the Common Seal of the Council this *Sixth* day of September 1984.

THE COMMON SEAL OF THE COUNCIL WAS
HEREUNTO AFFIXED IN THE PRESENCE OF :-


Assistant Clerk of the Council (Legal)



3848

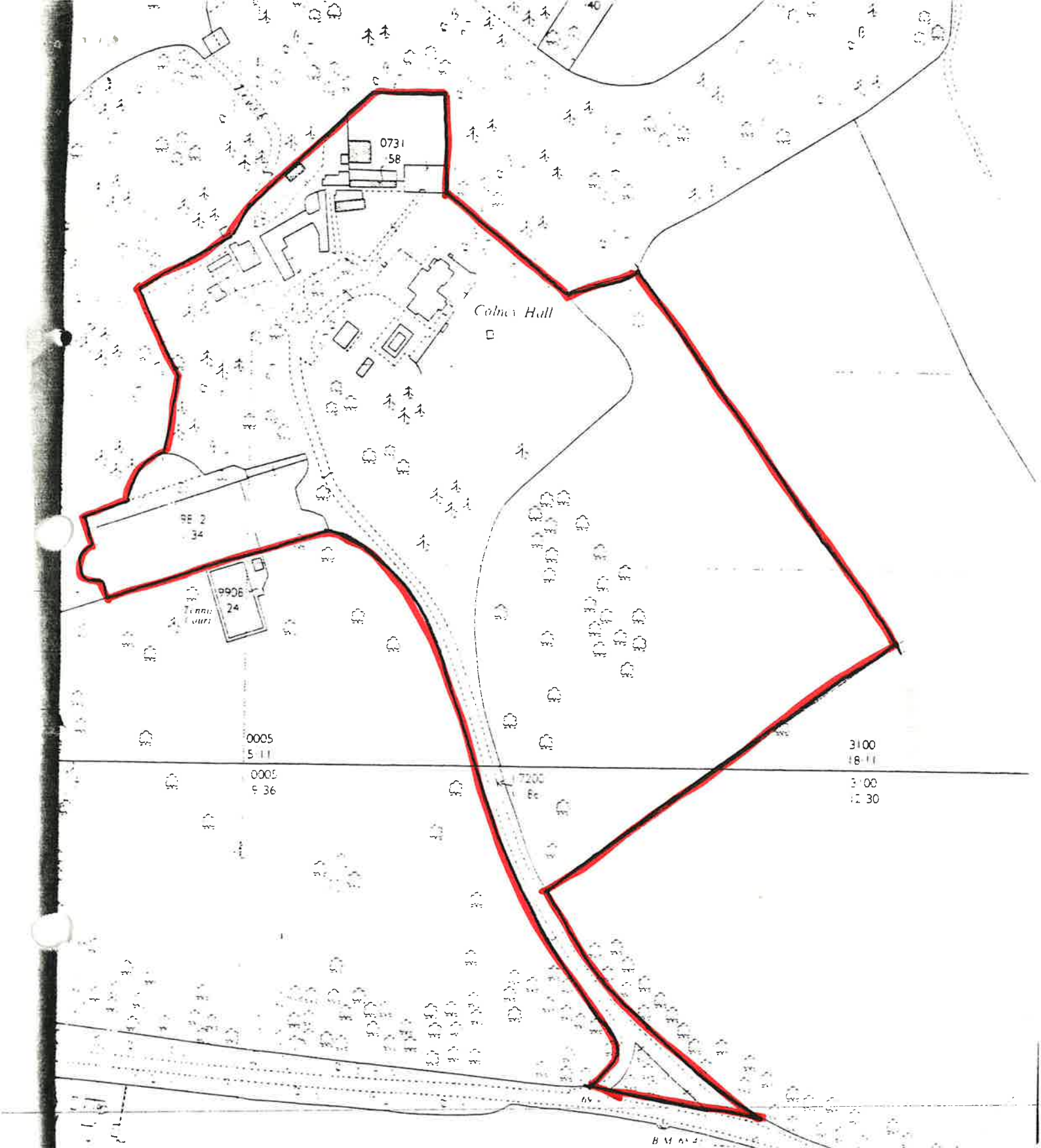
The Secretary of State for the Environment
hereby approves the foregoing direction,
subject to the modifications shown in red ink
thereon.

Katherine Stirling

Signed by authority
of the Secretary of
State

*A Regional Controller
in the Department of
the Environment.

17 September 1984



Plan referred to in ARTICLE 4 DIRECTION
 dated SIXTH SEPTEMBER 1984
 between M.A.E. BY SOUTH NORFOLK
 and DISTRICT COUNCIL

[Handwritten signature]

ORTH
 Scale 1:2,500

SOUTH NORFOLK DISTRICT COUNCIL Licence No. LA074101
 Reproduced from the Ordnance Survey map with the permission of the
 controller of Her Majesty's Stationery Office. Crown Copyright Reserved