



Mr R Squires
Senior Community Planning Officer
South Norfolk Council
Cygnet Court
Long Stratton
NR15 2XE

Alison Doe, Town Clerk
Hingham Town Council
c/o 11 Rectory Road
Rockland All Saints
Attleborough
Norfolk
NR17 1XA
01953 483891
hinghamtc@hotmail.com

Sent via email: neighbourhoodplans@broadland.gov.uk

16 September 2021

Dear Mr Squires

Hingham Neighbourhood Area Application

Further to various discussions, Hingham Town Council has (at their meeting of 07 September 2021), agreed to develop a Neighbourhood Plan for the Parish of Hingham.

The Town Council wishes to make an application for the designation of a Neighbourhood Area and it is making this application on the basis that it is a relevant body for the purposes of Section 61G of the Town and Country Planning Act 1990.

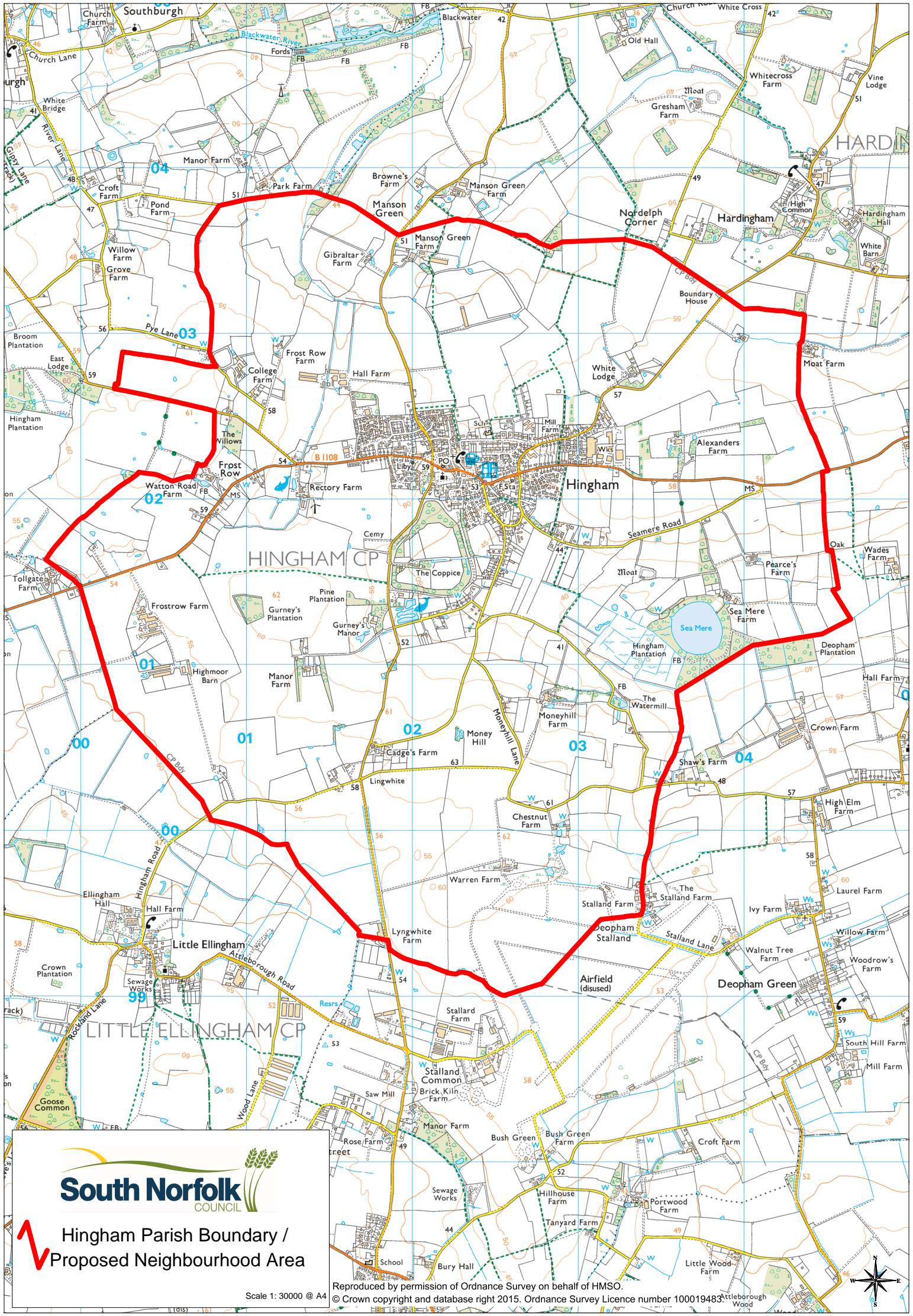
I enclose a map identifying the area to which the area relates, being the entire Parish of Hingham.



In the meantime we will continue to progress the work on developing the plan.

Yours sincerely

Alison Doe
Clerk to Hingham Town Council

Enc. Parish Boundary Map



 Hingham Parish Boundary /
 Proposed Neighbourhood Area

Scale 1: 30000 @ A4

Reproduced by permission of Ordnance Survey on behalf of HMSO.

© Crown copyright and database right 2015. Ordnance Survey Licence number 100019483

