Horsford

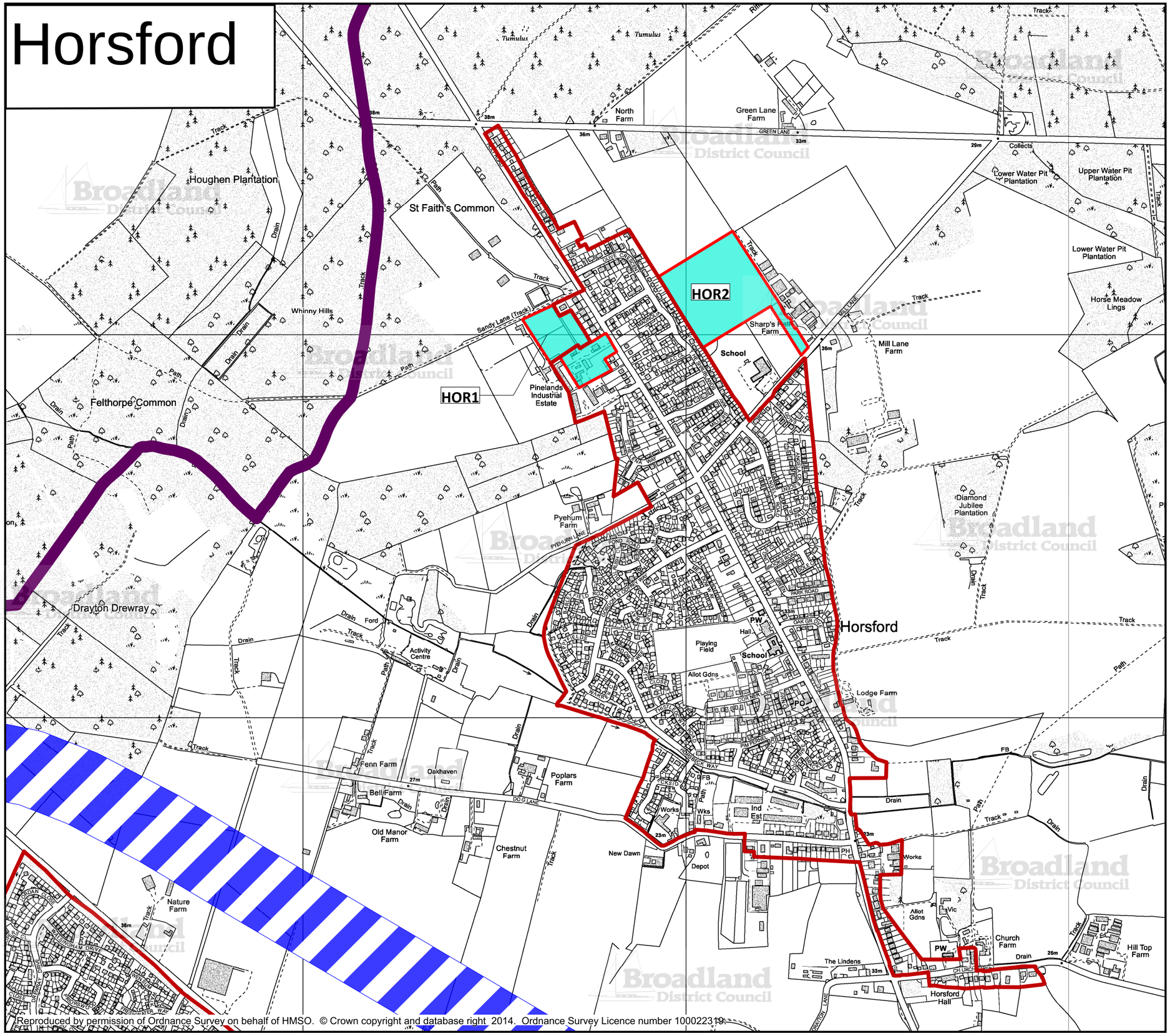

Reproduced by permission of Ordnance Survey on behalf of HMSO. © Crown copyright and database right 2014. Ordnance Survey Licence number 100022319.

Broadland District Council
~ leading the way ~
broadland.gov.uk

Site Allocations DPD 2016

Key

Proposed use of site

For more detail see suggested policies and guidelines for development

- Commercial
- Housing
- Housing and Commercial
- Employment
- Housing and Employment
- Community Facility
- Housing and Community Facility
- Specific Policy

Settlement Limits

In principle, development is acceptable within the Settlement Limit (under policies in the Development Management DPD)

- Settlement Limit

Boundaries

- Norwich Policy Area
- Area beyond boundary of Broadland Local Plan
- Growth Triangle AAP
- Protected Corridor for proposed NNDR
- Proposed Postwick Hub Scheme

Scale 1:10000

Horsham & Newton St Faith (north)

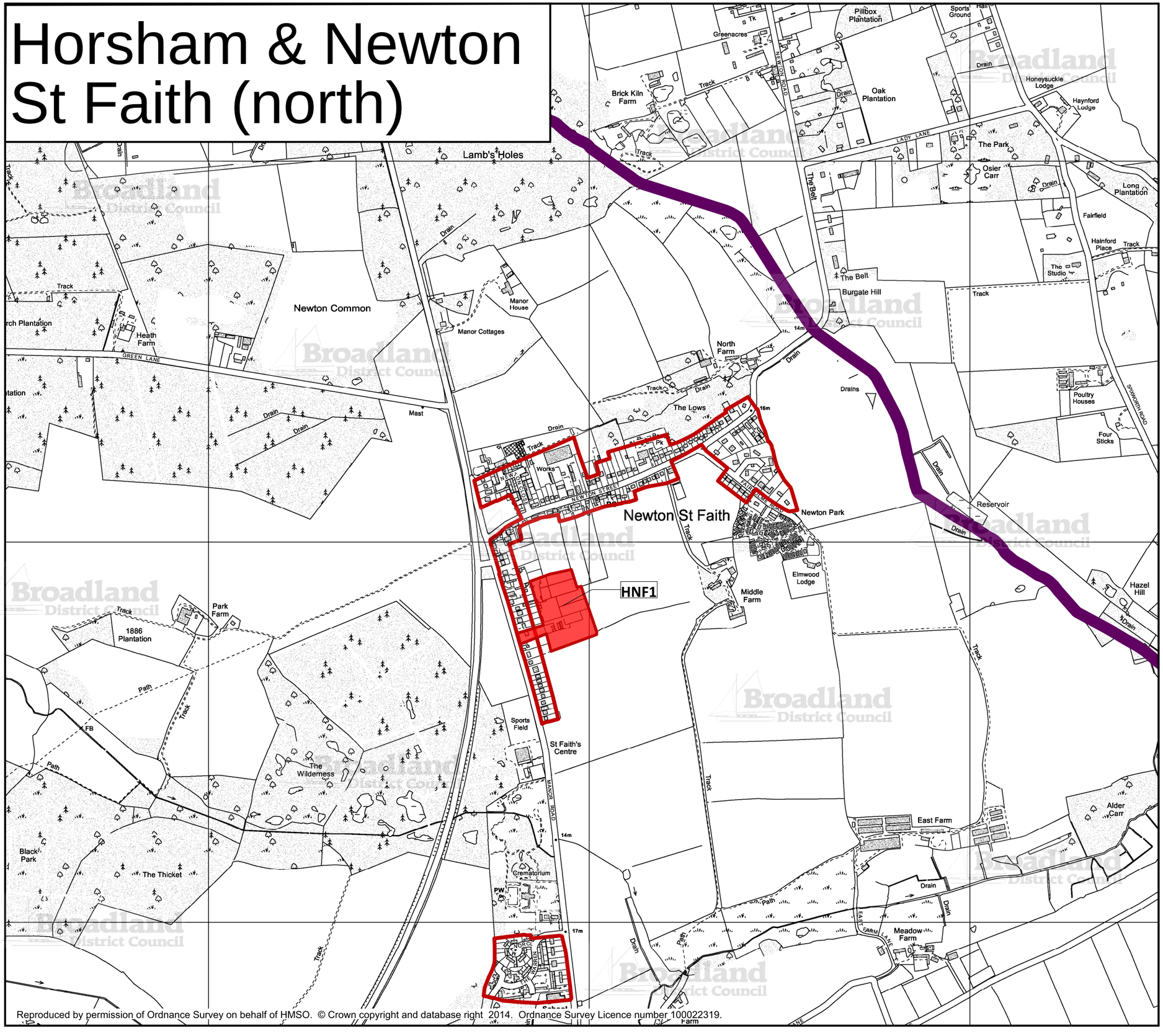

Broadland District Council
~ leading the way ~
broadland.gov.uk

Site Allocations DPD 2016

Key

Proposed use of site

For more detail see suggested policies and guidelines for development

- Commercial
- Housing
- Housing and Commercial
- Employment
- Housing and Employment
- Community Facility
- Housing and Community Facility
- Specific Policy

Settlement Limits

In principle, development is acceptable within the Settlement Limit (under policies in the Development Management DPD)

- Settlement Limit

Boundaries

- Norwich Policy Area
- Area beyond boundary of Broadland Local Plan
- Growth Triangle AAP
- Protected Corridor for proposed NNDR
- Proposed Postwick Hub Scheme

Scale 1:10000

Horsham & Newton St Faith (south)

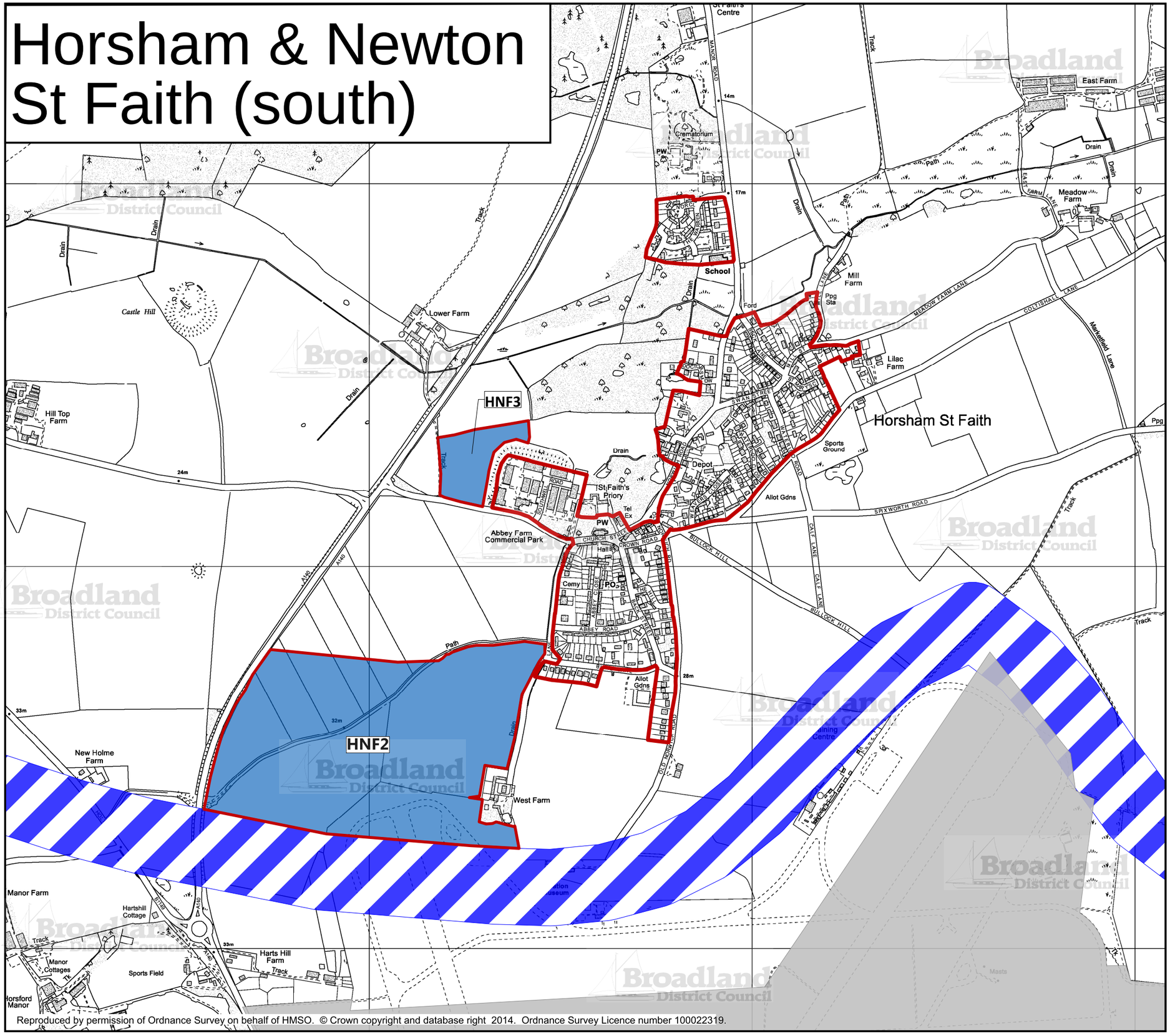

Reproduced by permission of Ordnance Survey on behalf of HMSO. © Crown copyright and database right 2014. Ordnance Survey Licence number 100022319.

Broadland District Council
~ leading the way ~
broadland.gov.uk

Site Allocations DPD 2016

Key

Proposed use of site

For more detail see suggested policies and guidelines for development

- Commercial
- Housing
- Housing and Commercial
- Employment
- Housing and Employment
- Community Facility
- Housing and Community Facility
- Specific Policy

Settlement Limits

In principle, development is acceptable within the Settlement Limit (under policies in the Development Management DPD)

- Settlement Limit

Boundaries

- Norwich Policy Area
- Area beyond boundary of Broadland Local Plan
- Growth Triangle AAP
- Protected Corridor for proposed NNDR
- Proposed Postwick Hub Scheme

Scale 1:10000

Lenwade (Gt. Witchingham)

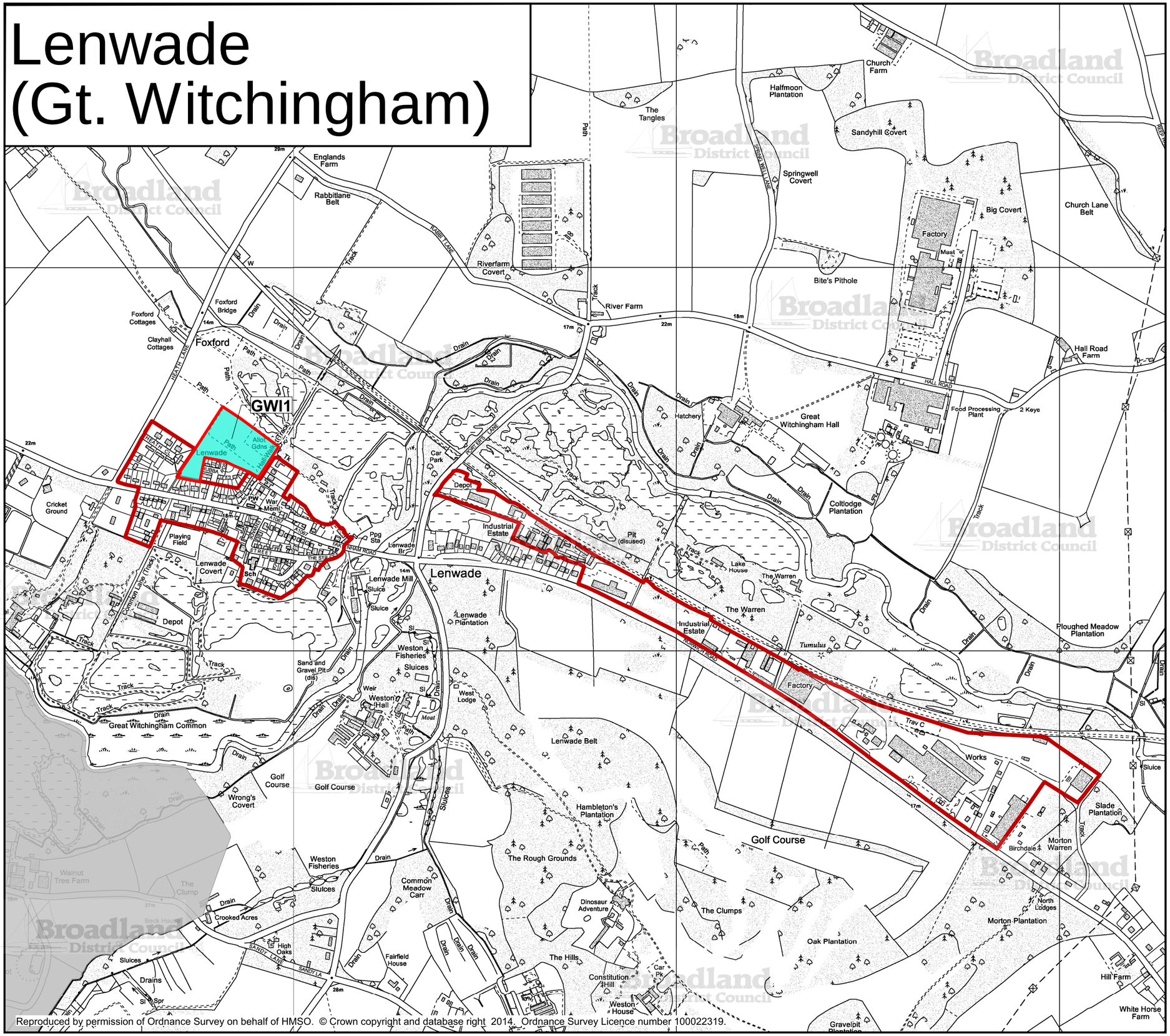

Reproduced by permission of Ordnance Survey on behalf of HMSO. © Crown copyright and database right 2014. Ordnance Survey Licence number 100022319.

Broadland District Council
~ leading the way ~
broadland.gov.uk

Site Allocations DPD 2016

Key

Proposed use of site

For more detail see suggested policies and guidelines for development

- Commercial
- Housing
- Housing and Commercial
- Employment
- Housing and Employment
- Community Facility
- Housing and Community Facility
- Specific Policy

Settlement Limits

In principle, development is acceptable within the Settlement Limit (under policies in the Development Management DPD)

- Settlement Limit

Boundaries

- Norwich Policy Area
- Area beyond boundary of Broadland Local Plan
- Growth Triangle AAP
- Protected Corridor for proposed NNDR
- Proposed Postwick Hub Scheme

Scale 1:10000

Lingwood & Burlingham

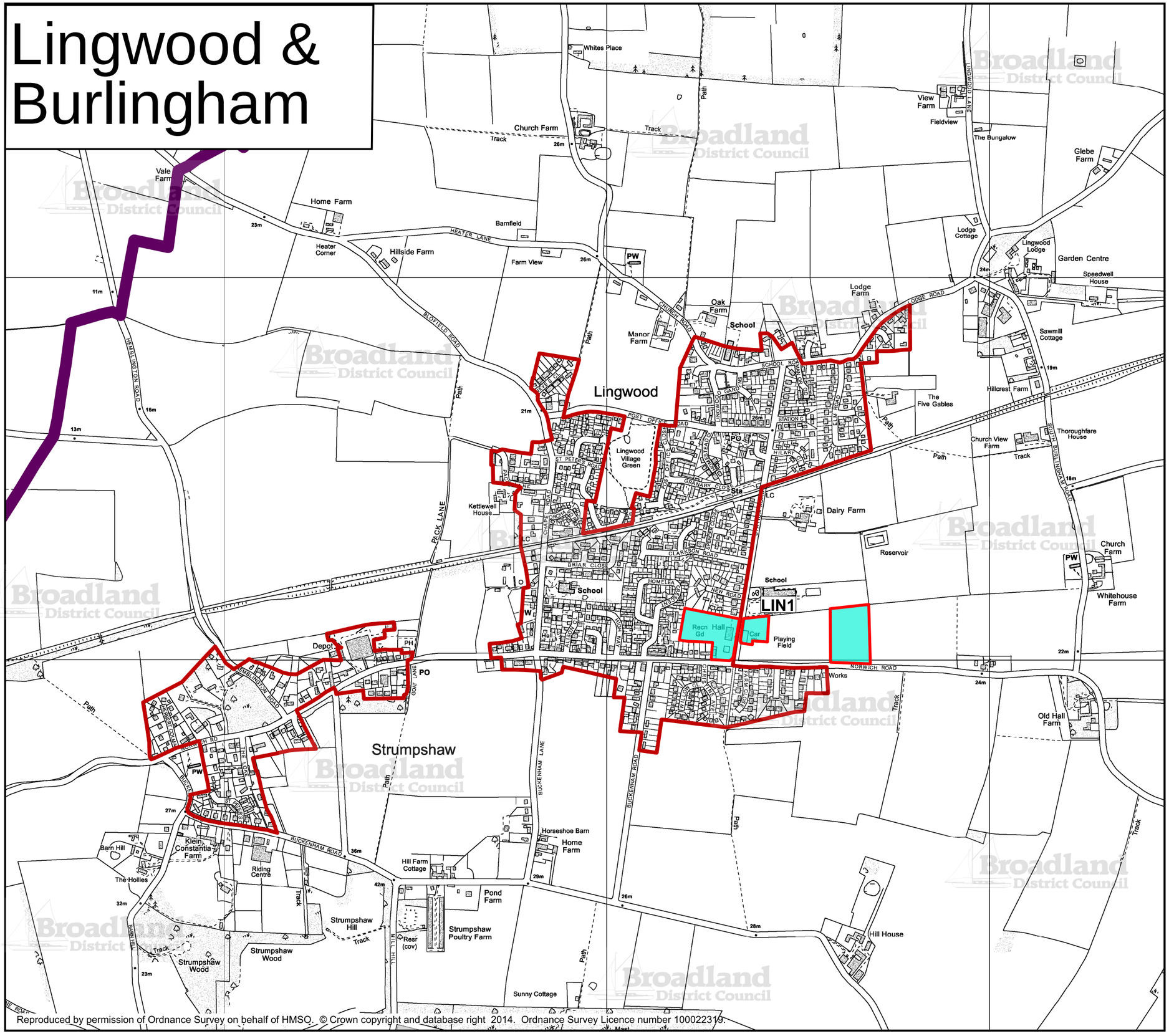

Reproduced by permission of Ordnance Survey on behalf of HMSO. © Crown copyright and database right 2014. Ordnance Survey Licence number 100022319.

Broadland District Council
~ leading the way ~
broadland.gov.uk

Site Allocations DPD 2016

Key

Proposed use of site

For more detail see suggested policies and guidelines for development

- Commercial
- Housing
- Housing and Commercial
- Employment
- Housing and Employment
- Community Facility
- Housing and Community Facility
- Specific Policy

Settlement Limits

In principle, development is acceptable within the Settlement Limit (under policies in the Development Management DPD)

- Settlement Limit

Boundaries

- Norwich Policy Area
- Area beyond boundary of Broadland Local Plan
- Growth Triangle AAP
- Protected Corridor for proposed NNDR
- Proposed Postwick Hub Scheme

Scale 1:10000

Marsham

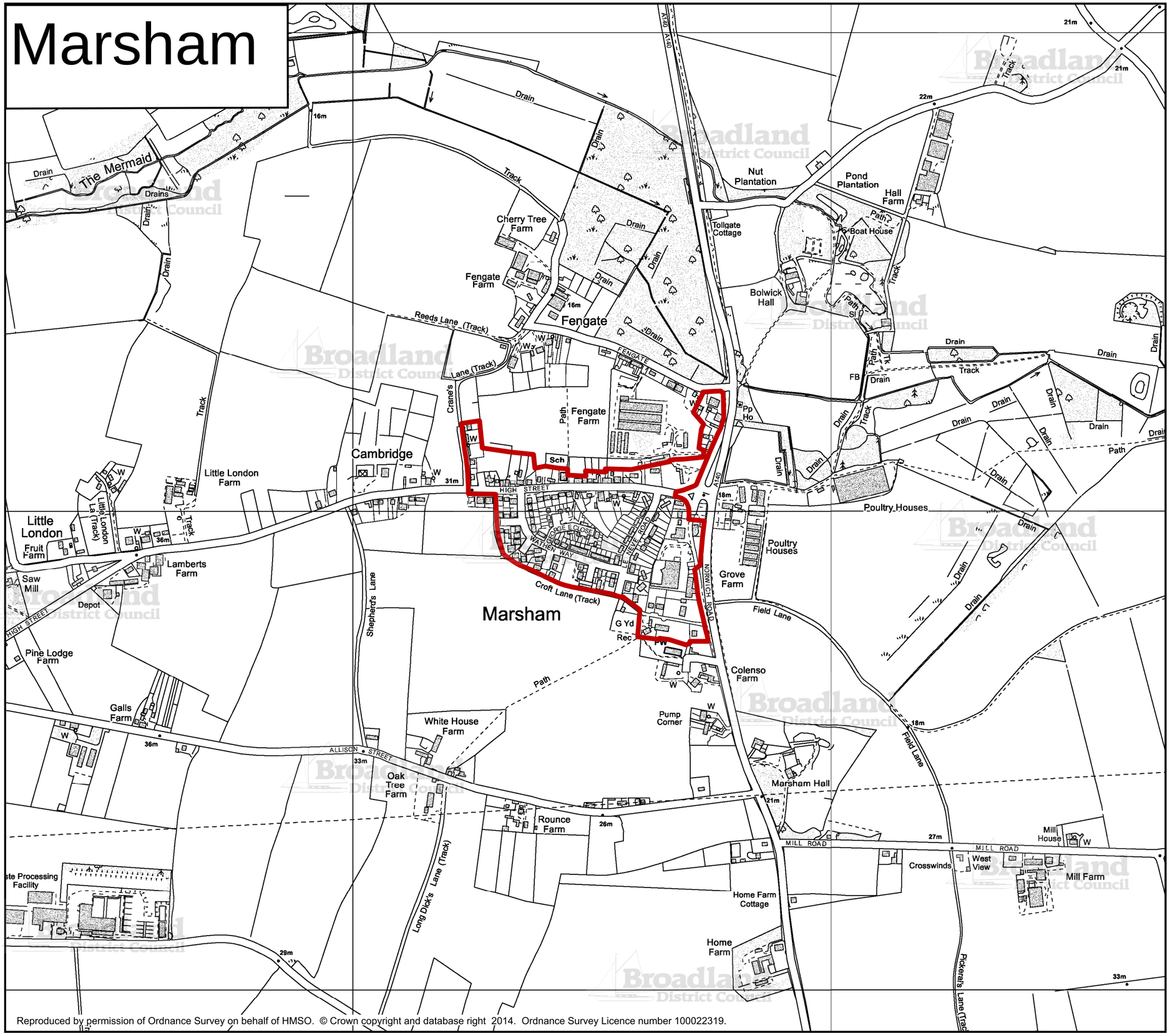

Reproduced by permission of Ordnance Survey on behalf of HMSO. © Crown copyright and database right 2014. Ordnance Survey Licence number 100022319.

Broadland District Council
~ leading the way ~
broadland.gov.uk

Site Allocations DPD 2016

Key

Proposed use of site

For more detail see suggested policies and guidelines for development

- Commercial
- Housing
- Housing and Commercial
- Employment
- Housing and Employment
- Community Facility
- Housing and Community Facility
- Specific Policy

Settlement Limits

In principle, development is acceptable within the Settlement Limit (under policies in the Development Management DPD)

- Settlement Limit

Boundaries

- Norwich Policy Area
- Area beyond boundary of Broadland Local Plan
- Growth Triangle AAP
- Protected Corridor for proposed NNDR
- Proposed Postwick Hub Scheme

Scale 1:8000

Old Catton

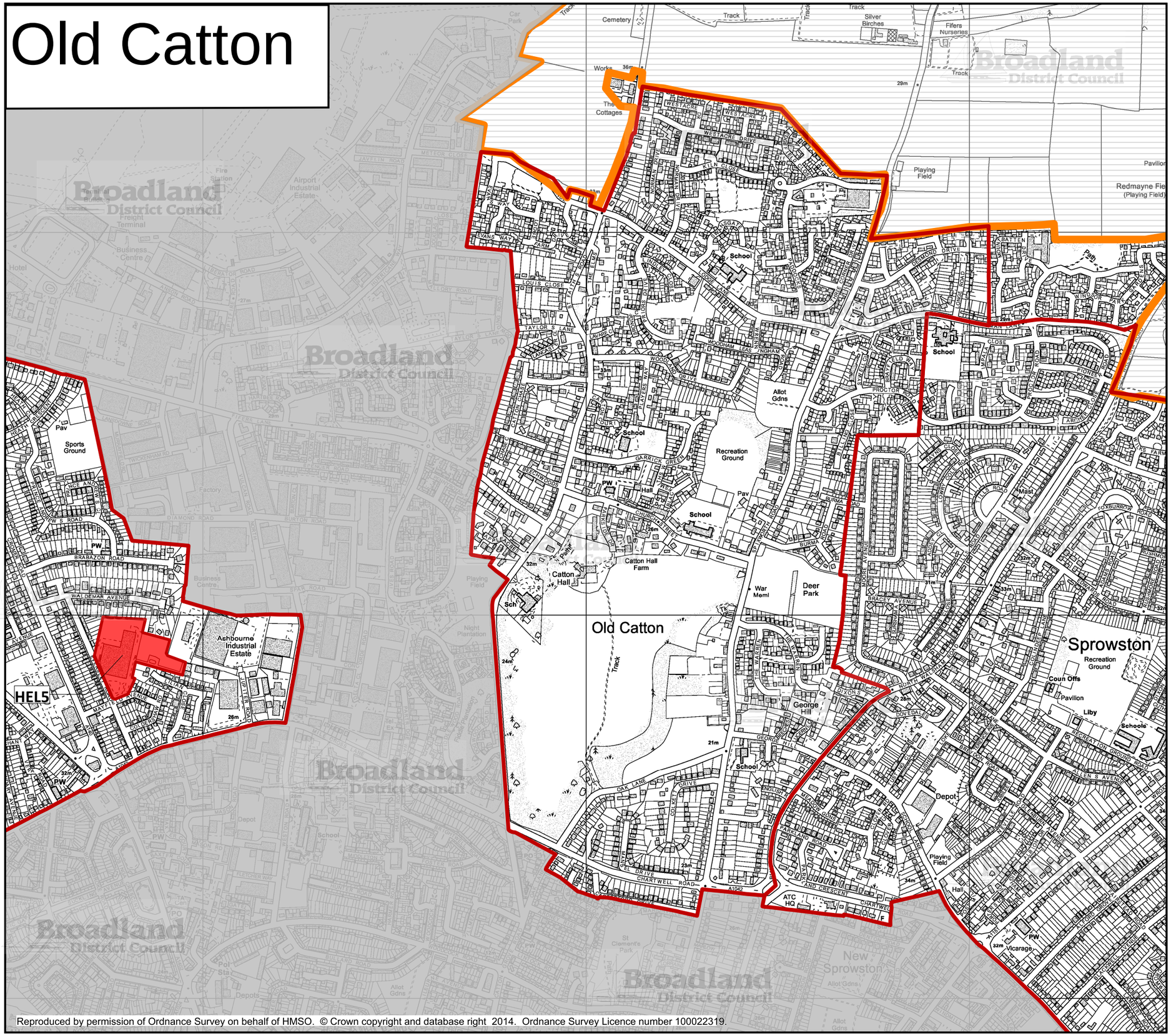

Reproduced by permission of Ordnance Survey on behalf of HMSO. © Crown copyright and database right 2014. Ordnance Survey Licence number 100022319.

Broadland District Council
~ leading the way ~
broadland.gov.uk

Site Allocations DPD 2016

Key

Proposed use of site

For more detail see suggested policies and guidelines for development

- Commercial
- Housing
- Housing and Commercial
- Employment
- Housing and Employment
- Community Facility
- Housing and Community Facility
- Specific Policy

Settlement Limits

In principle, development is acceptable within the Settlement Limit (under policies in the Development Management DPD)

- Settlement Limit

Boundaries

- Norwich Policy Area
- Area beyond boundary of Broadland Local Plan
- Growth Triangle AAP
- Protected Corridor for proposed NNDR
- Proposed Postwick Hub Scheme

Scale 1:10000

Reedham

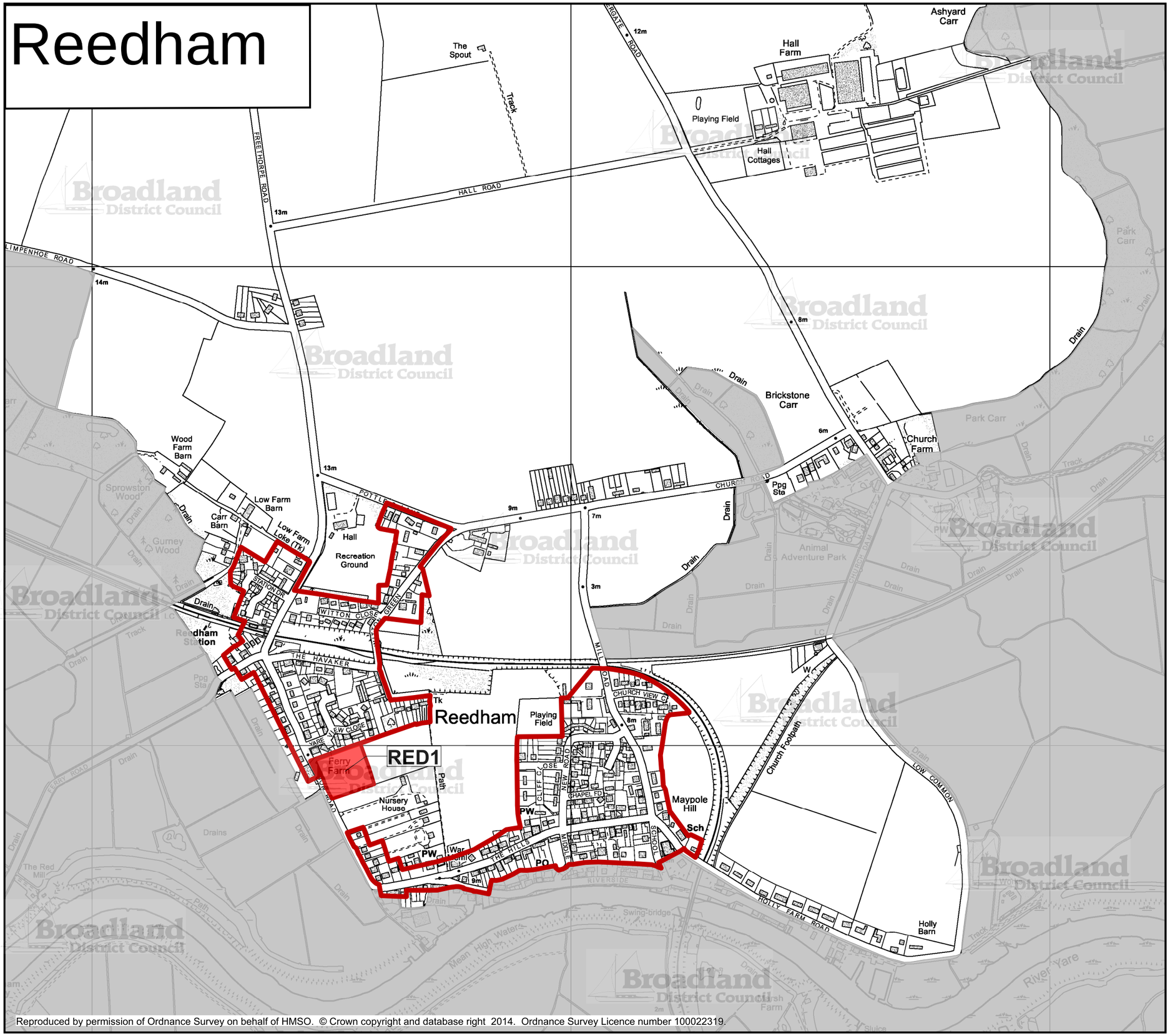

Reproduced by permission of Ordnance Survey on behalf of HMSO. © Crown copyright and database right 2014. Ordnance Survey Licence number 100022319.

Broadland District Council
~ leading the way ~
broadland.gov.uk

Site Allocations DPD 2016

Key

Proposed use of site

For more detail see suggested policies and guidelines for development

- Commercial
- Housing
- Housing and Commercial
- Employment
- Housing and Employment
- Community Facility
- Housing and Community Facility
- Specific Policy

Settlement Limits

In principle, development is acceptable within the Settlement Limit (under policies in the Development Management DPD)

- Settlement Limit

Boundaries

- Norwich Policy Area
- Area beyond boundary of Broadland Local Plan
- Growth Triangle AAP
- Protected Corridor for proposed NNDR
- Proposed Postwick Hub Scheme

Scale 1:8000

Reepham

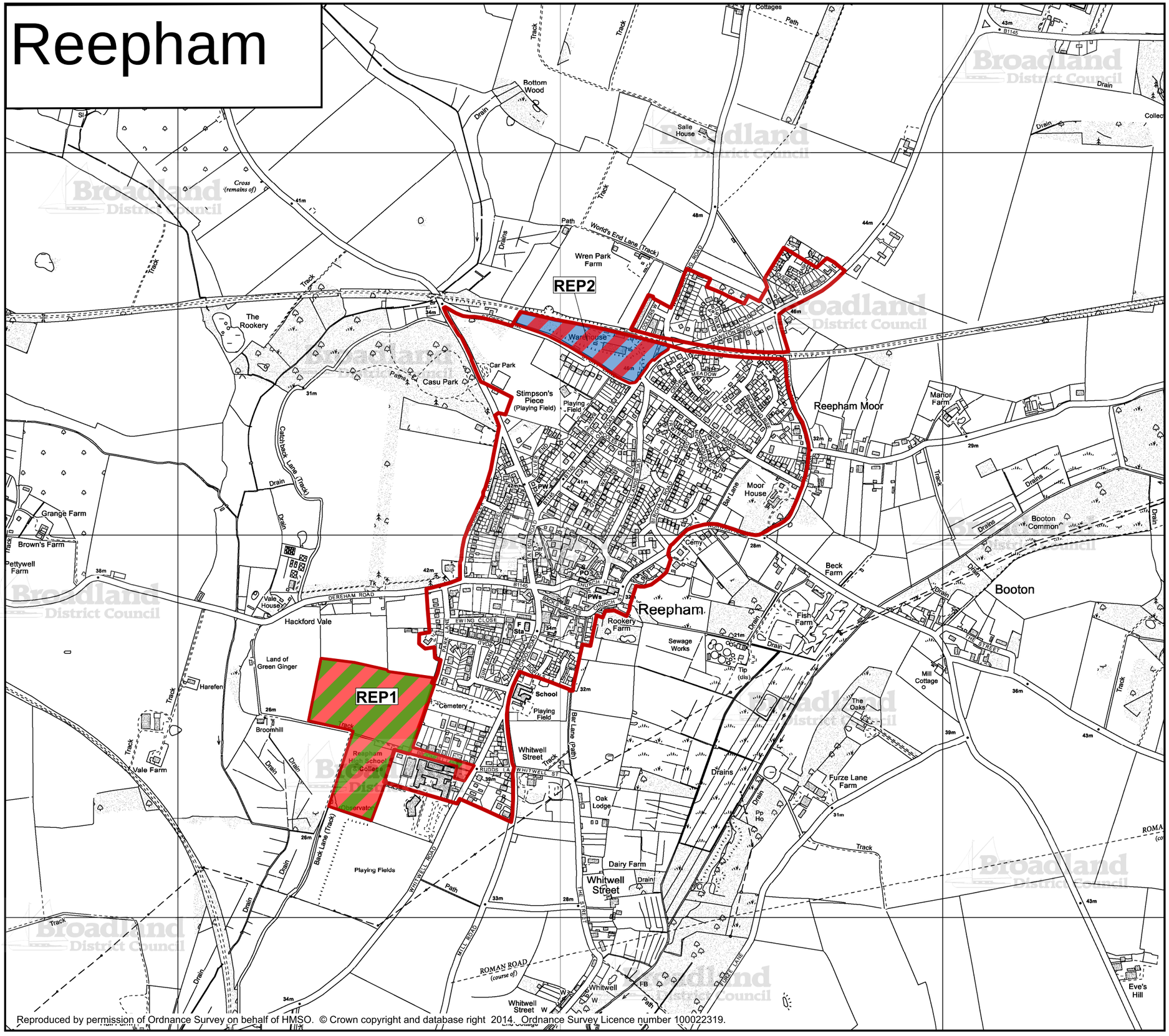

Reproduced by permission of Ordnance Survey on behalf of HMSO. © Crown copyright and database right 2014. Ordnance Survey Licence number 100022319.

Broadland District Council
~ leading the way ~
broadland.gov.uk

Site Allocations DPD 2016

Key

Proposed use of site

For more detail see suggested policies and guidelines for development

- Commercial
- Housing
- Housing and Commercial
- Employment
- Housing and Employment
- Community Facility
- Housing and Community Facility
- Specific Policy

Settlement Limits

In principle, development is acceptable within the Settlement Limit (under policies in the Development Management DPD)

- Settlement Limit

Boundaries

- Norwich Policy Area
- Area beyond boundary of Broadland Local Plan
- Growth Triangle AAP
- Protected Corridor for proposed NNDR
- Proposed Postwick Hub Scheme

Scale 1:10000

Salhouse

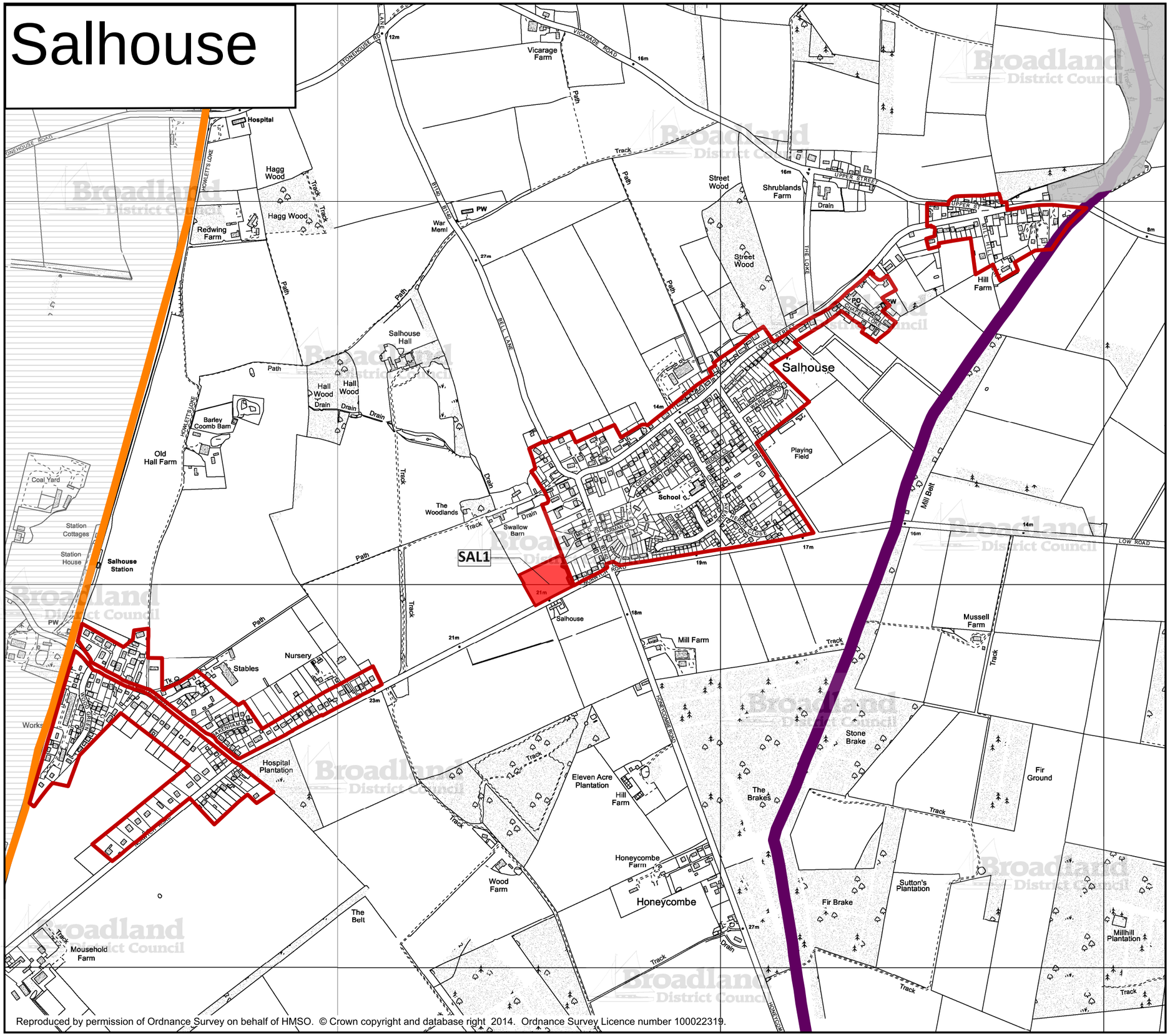

Reproduced by permission of Ordnance Survey on behalf of HMSO. © Crown copyright and database right 2014. Ordnance Survey Licence number 100022319.

Broadland District Council
~ leading the way ~
broadland.gov.uk

Site Allocations DPD 2016

Key

Proposed use of site

For more detail see suggested policies and guidelines for development

- Commercial
- Housing
- Housing and Commercial
- Employment
- Housing and Employment
- Community Facility
- Housing and Community Facility
- Specific Policy

Settlement Limits

In principle, development is acceptable within the Settlement Limit (under policies in the Development Management DPD)

- Settlement Limit

Boundaries

- Norwich Policy Area
- Area beyond boundary of Broadland Local Plan
- Growth Triangle AAP
- Protected Corridor for proposed NNDR
- Proposed Postwick Hub Scheme

Scale 1:10000

South Walsham

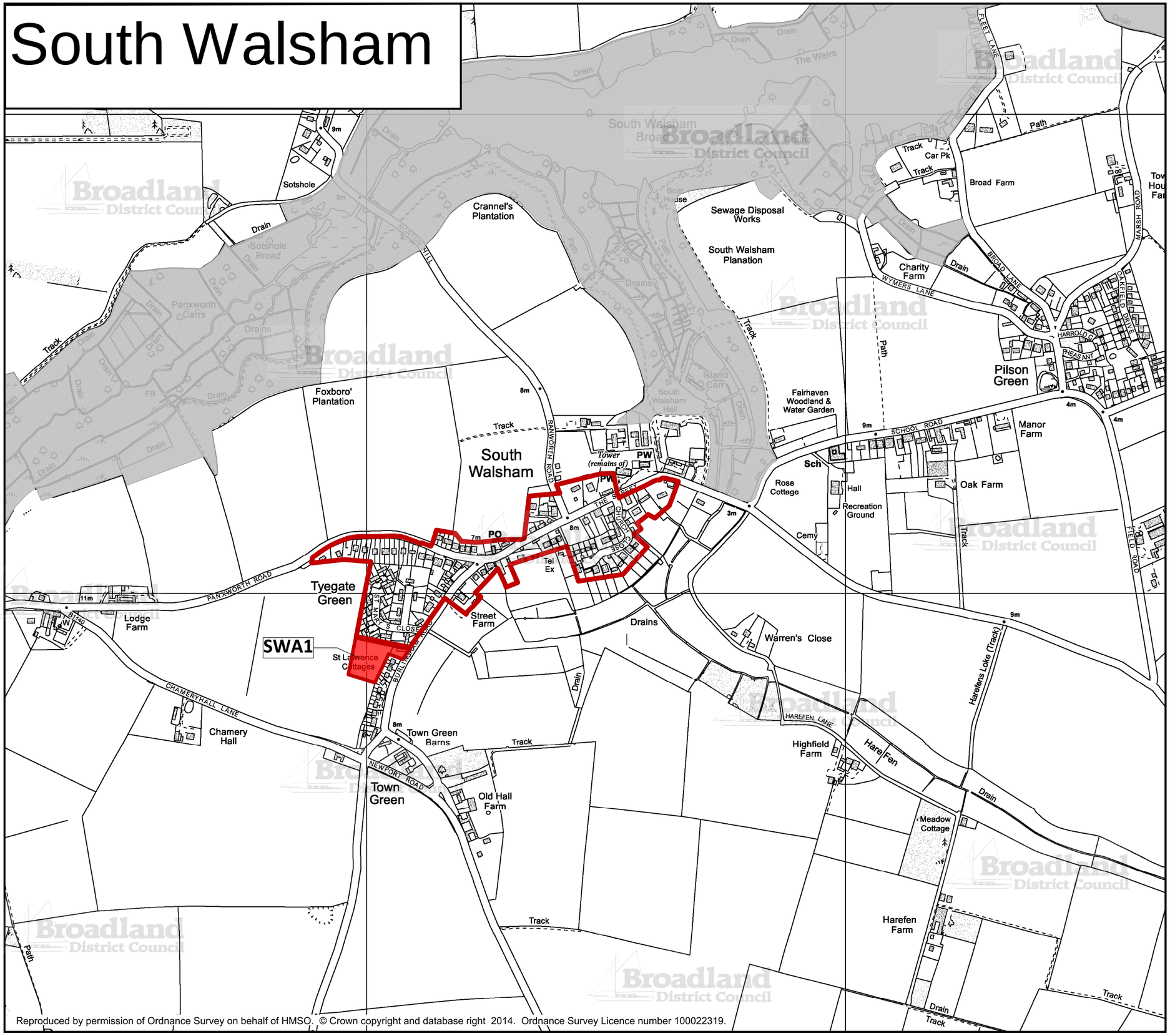

Reproduced by permission of Ordnance Survey on behalf of HMSO. © Crown copyright and database right 2014. Ordnance Survey Licence number 100022319.

Broadland District Council
~ leading the way ~
broadland.gov.uk

Site Allocations DPD 2016

Key

Proposed use of site

For more detail see suggested policies and guidelines for development

- Commercial
- Housing
- Housing and Commercial
- Employment
- Housing and Employment
- Community Facility
- Housing and Community Facility
- Specific Policy

Settlement Limits

In principle, development is acceptable within the Settlement Limit (under policies in the Development Management DPD)

- Settlement Limit

Boundaries

- Norwich Policy Area
- Area beyond boundary of Broadland Local Plan
- Growth Triangle AAP
- Protected Corridor for proposed NNDR
- Proposed Postwick Hub Scheme

Scale 1:8000

Spixworth

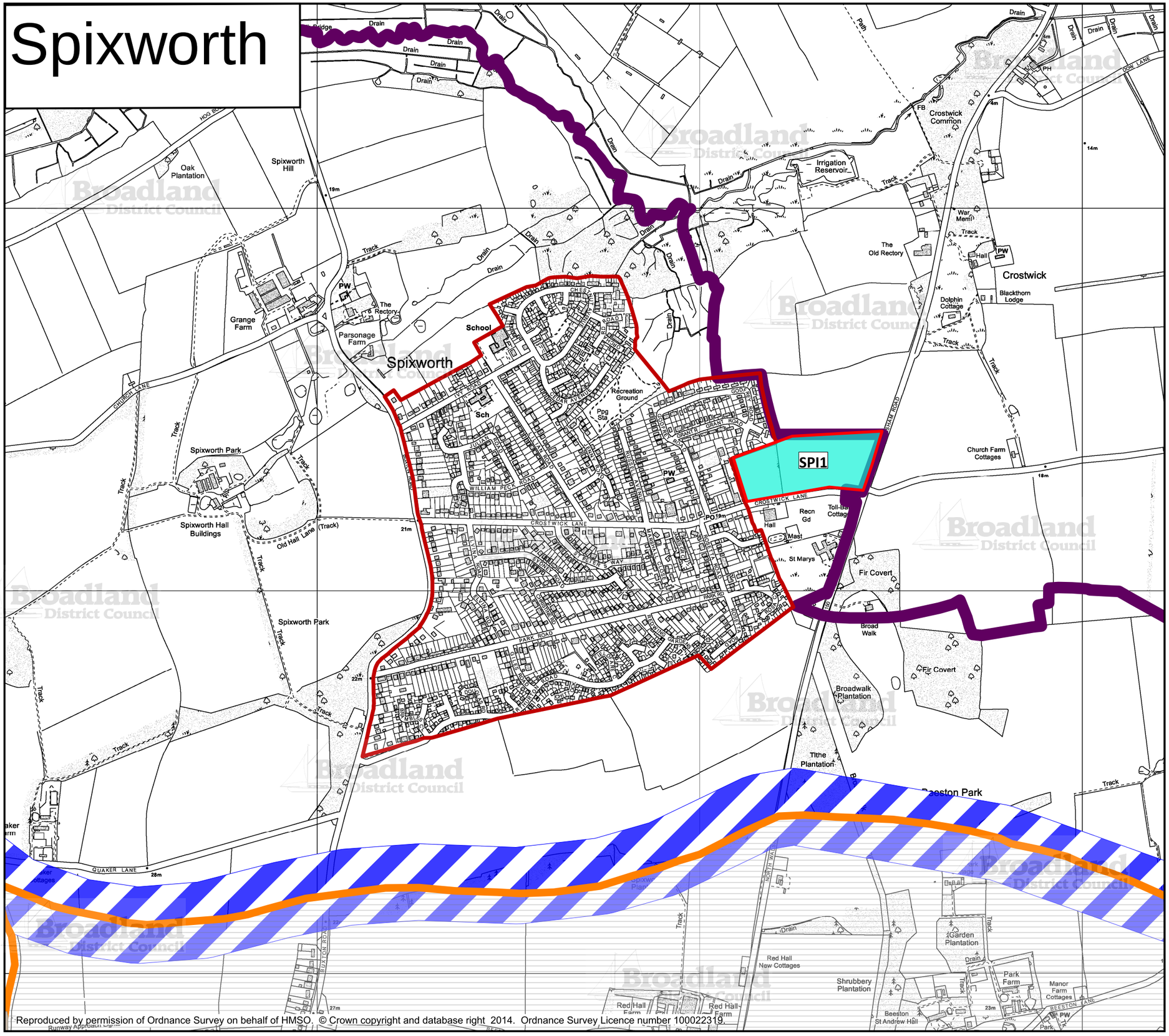

Reproduced by permission of Ordnance Survey on behalf of HMSO. © Crown copyright and database right 2014. Ordnance Survey Licence number 100022319.

Broadland District Council
~ leading the way ~
broadland.gov.uk

Site Allocations DPD 2016

Key

Proposed use of site

For more detail see suggested policies and guidelines for development

- Commercial
- Housing
- Housing and Commercial
- Employment
- Housing and Employment
- Community Facility
- Housing and Community Facility
- Specific Policy

Settlement Limits

In principle, development is acceptable within the Settlement Limit (under policies in the Development Management DPD)

- Settlement Limit

Boundaries

- Norwich Policy Area
- Area beyond boundary of Broadland Local Plan
- Growth Triangle AAP
- Protected Corridor for proposed NNDR
- Proposed Postwick Hub Scheme

Scale 1:10000

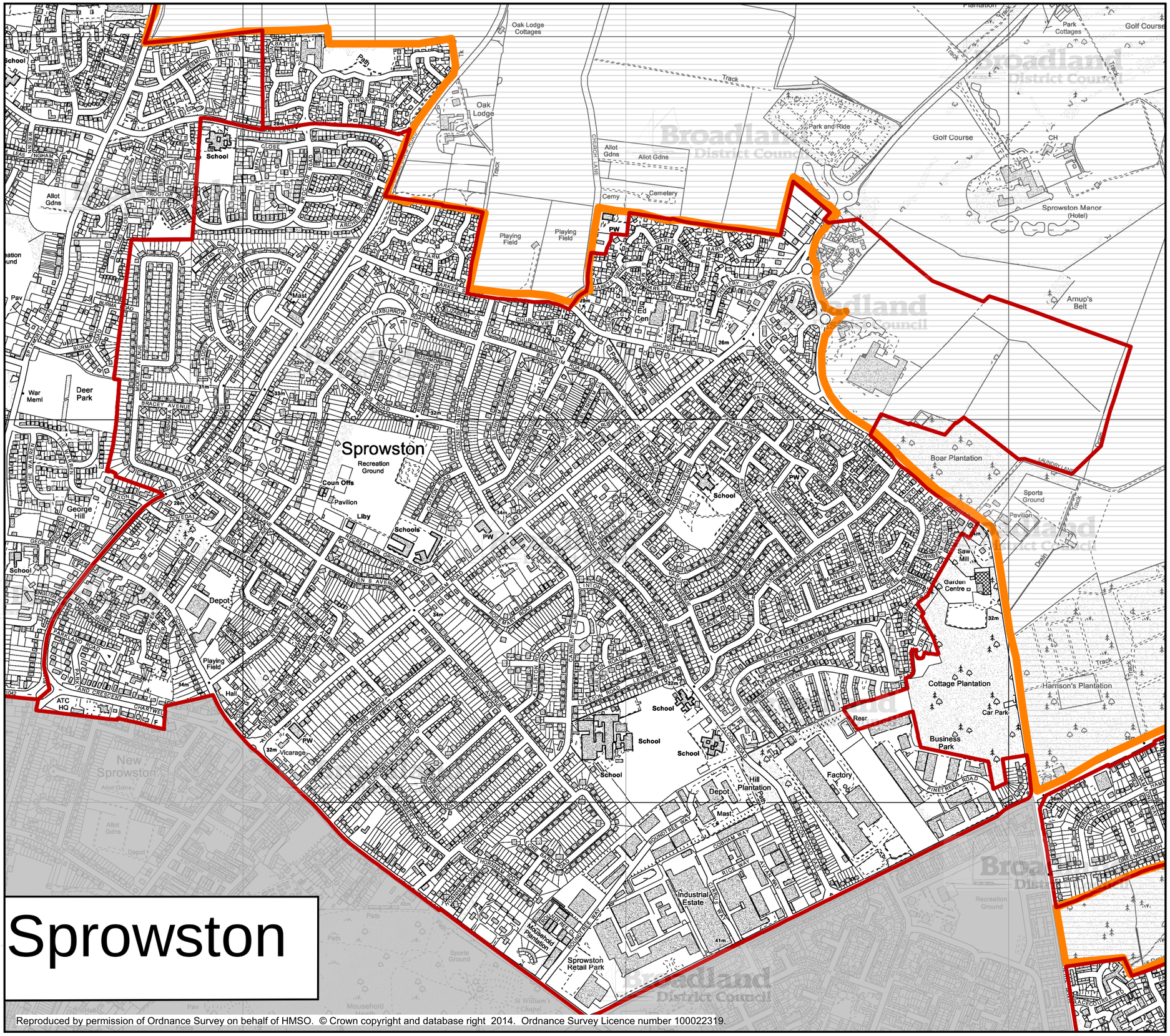

Sprowston

Reproduced by permission of Ordnance Survey on behalf of HMSO. © Crown copyright and database right 2014. Ordnance Survey Licence number 100022319.

Broadland District Council
~ leading the way ~
broadland.gov.uk

Site Allocations DPD 2016

Key

Proposed use of site

For more detail see suggested policies and guidelines for development

- Commercial
- Housing
- Housing and Commercial
- Employment
- Housing and Employment
- Community Facility
- Housing and Community Facility
- Specific Policy

Settlement Limits

In principle, development is acceptable within the Settlement Limit (under policies in the Development Management DPD)

- Settlement Limit

Boundaries

- Norwich Policy Area
- Area beyond boundary of Broadland Local Plan
- Growth Triangle AAP
- Protected Corridor for proposed NNDR
- Proposed Postwick Hub Scheme

Scale 1:10000

Strumpshaw

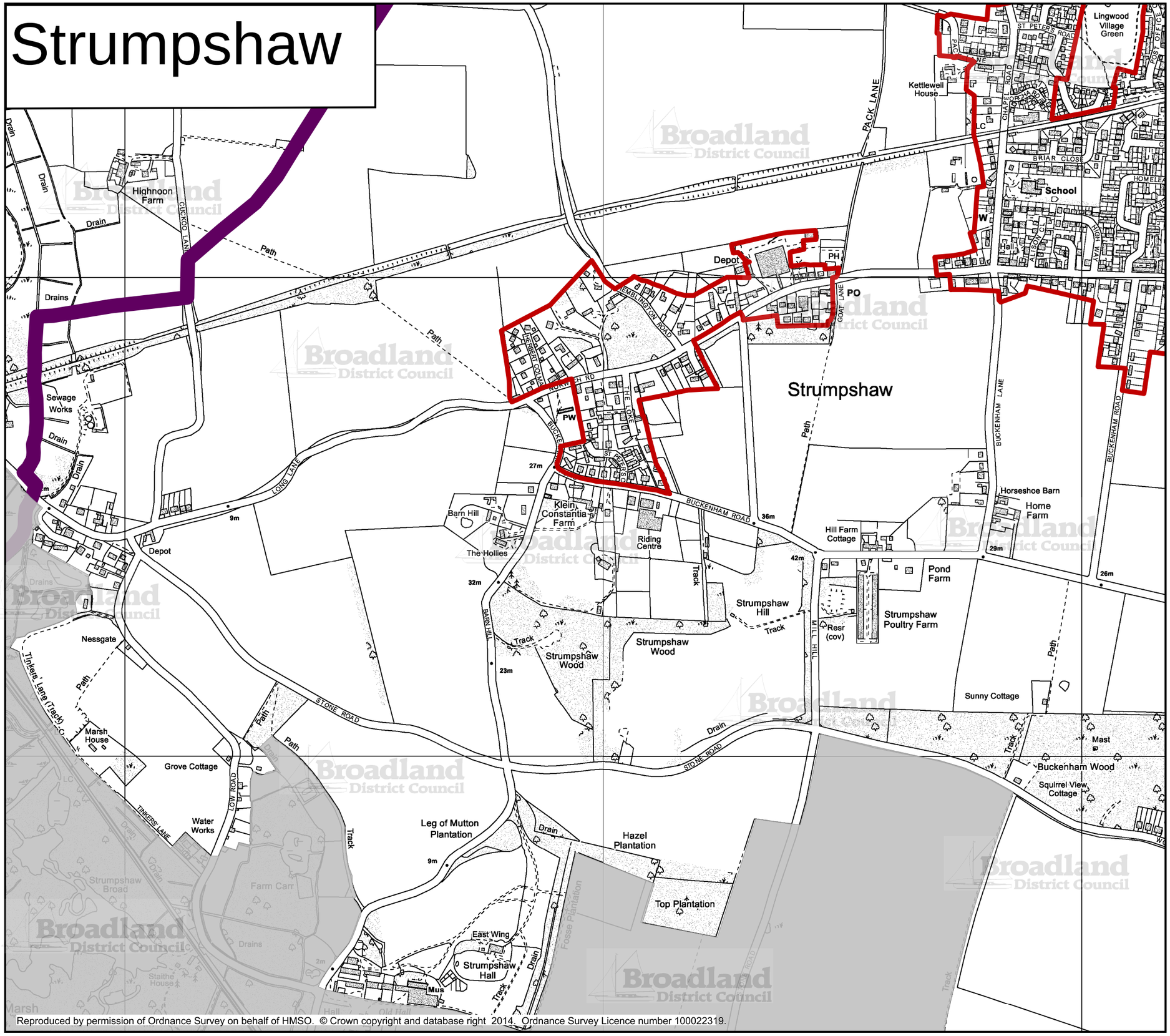

Reproduced by permission of Ordnance Survey on behalf of HMSO. © Crown copyright and database right 2014. Ordnance Survey Licence number 100022319.

Broadland District Council
~ leading the way ~
broadland.gov.uk

Site Allocations DPD 2016

Key

Proposed use of site

For more detail see suggested policies and guidelines for development

- Commercial
- Housing
- Housing and Commercial
- Employment
- Housing and Employment
- Community Facility
- Housing and Community Facility
- Specific Policy

Settlement Limits

In principle, development is acceptable within the Settlement Limit (under policies in the Development Management DPD)

- Settlement Limit

Boundaries

- Norwich Policy Area
- Area beyond boundary of Broadland Local Plan
- Growth Triangle AAP
- Protected Corridor for proposed NNDR
- Proposed Postwick Hub Scheme

Scale 1:8000

Taverham

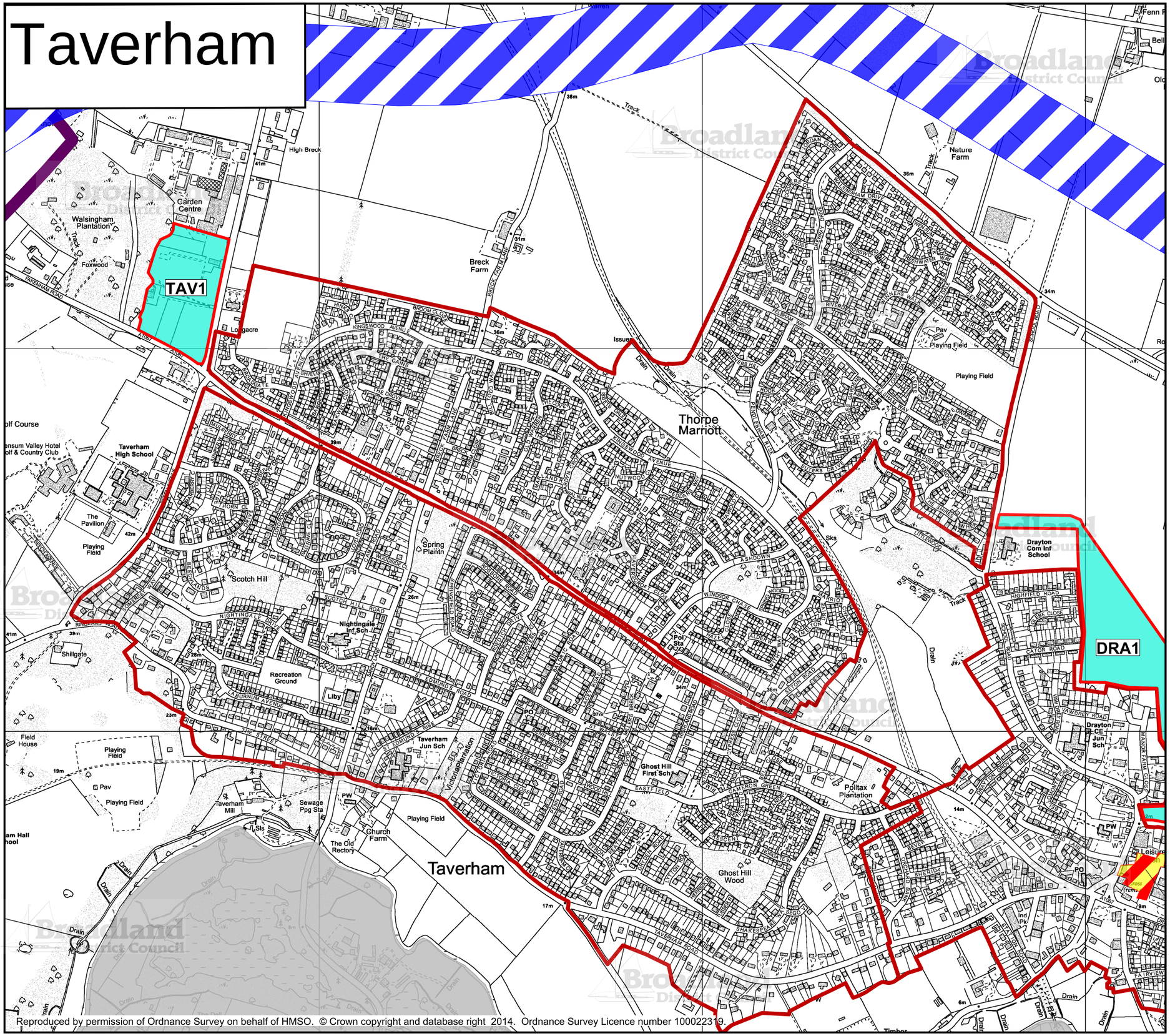

Reproduced by permission of Ordnance Survey on behalf of HMSO. © Crown copyright and database right 2014. Ordnance Survey Licence number 100022319.

Broadland District Council
~ leading the way ~
broadland.gov.uk

Site Allocations DPD 2016

Key

Proposed use of site

For more detail see suggested policies and guidelines for development

- Commercial
- Housing
- Housing and Commercial
- Employment
- Housing and Employment
- Community Facility
- Housing and Community Facility
- Specific Policy

Settlement Limits

In principle, development is acceptable within the Settlement Limit (under policies in the Development Management DPD)

- Settlement Limit

Boundaries

- Norwich Policy Area
- Area beyond boundary of Broadland Local Plan
- Growth Triangle AAP
- Protected Corridor for proposed NNDR
- Proposed Postwick Hub Scheme

Scale 1:10000

Thorpe St Andrew (east inc. Postwick)

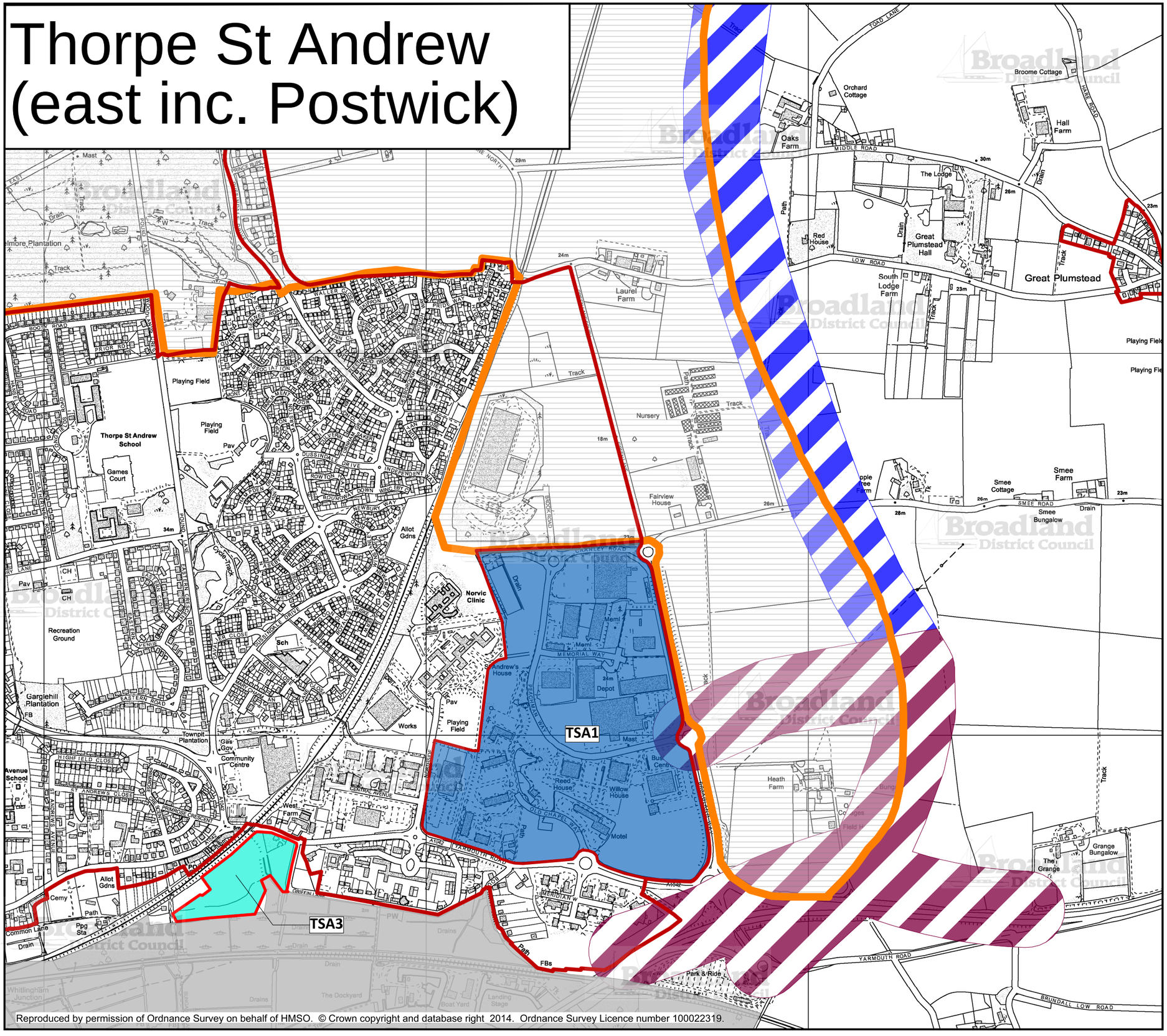

Reproduced by permission of Ordnance Survey on behalf of HMSO. © Crown copyright and database right 2014. Ordnance Survey Licence number 100022319.

Broadland District Council
~ leading the way ~
broadland.gov.uk

Site Allocations DPD 2016

Key

Proposed use of site

For more detail see suggested policies and guidelines for development

- Commercial
- Housing
- Housing and Commercial
- Employment
- Housing and Employment
- Community Facility
- Housing and Community Facility
- Specific Policy

Settlement Limits

In principle, development is acceptable within the Settlement Limit (under policies in the Development Management DPD)

- Settlement Limit

Boundaries

- Norwich Policy Area
- Area beyond boundary of Broadland Local Plan
- Growth Triangle AAP
- Protected Corridor for proposed NNDR
- Proposed Postwick Hub Scheme

Scale 1:10000

Thorpe St Andrew (west)

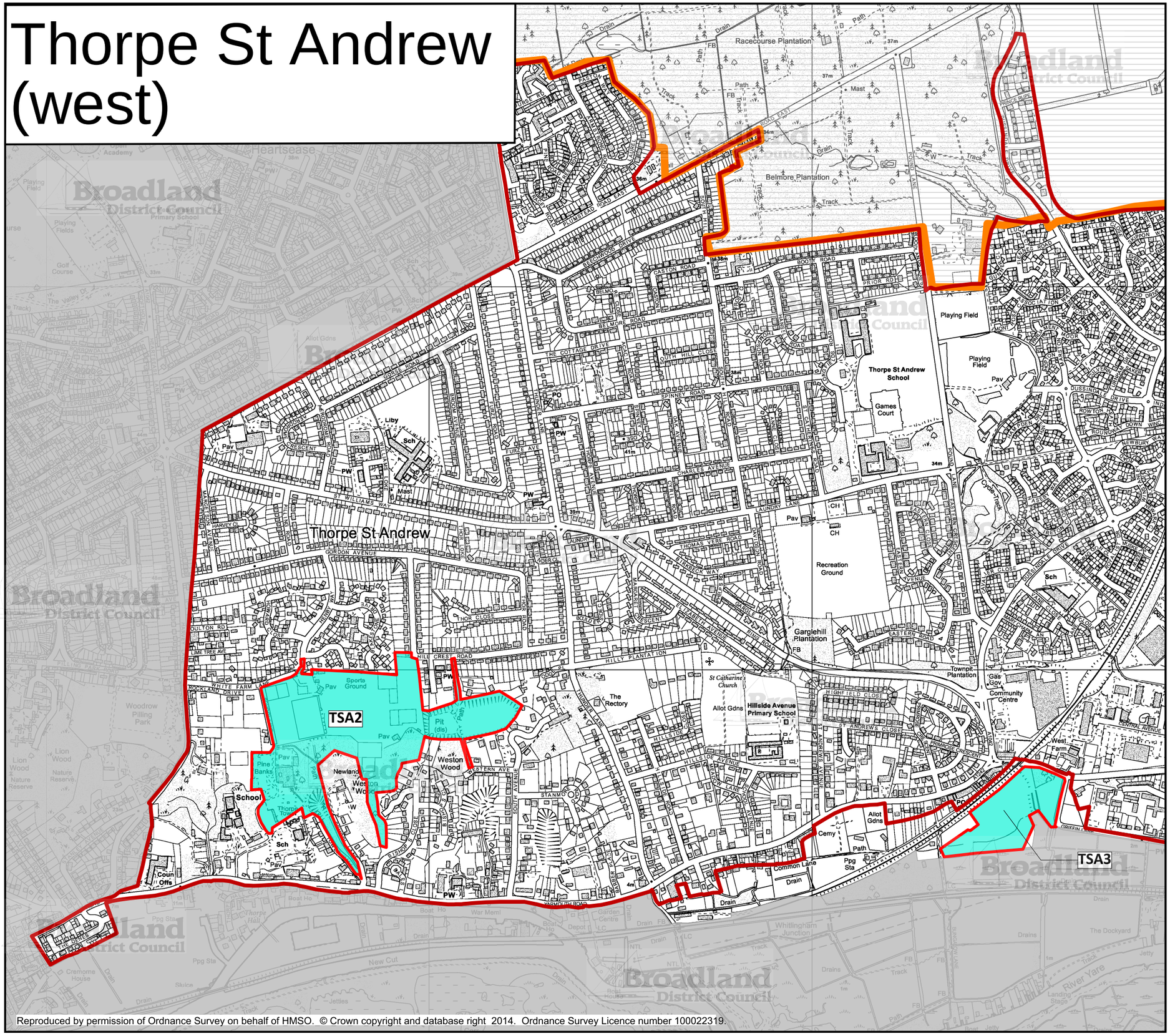

Reproduced by permission of Ordnance Survey on behalf of HMSO. © Crown copyright and database right 2014. Ordnance Survey Licence number 100022319.

Broadland District Council
~ leading the way ~
broadland.gov.uk

Site Allocations DPD 2016

Key

Proposed use of site

For more detail see suggested policies and guidelines for development

- Commercial
- Housing
- Housing and Commercial
- Employment
- Housing and Employment
- Community Facility
- Housing and Community Facility
- Specific Policy

Settlement Limits

In principle, development is acceptable within the Settlement Limit (under policies in the Development Management DPD)

- Settlement Limit

Boundaries

- Norwich Policy Area
- Area beyond boundary of Broadland Local Plan
- Growth Triangle AAP
- Protected Corridor for proposed NNDR
- Proposed Postwick Hub Scheme

Scale 1:10000

Weston Longville

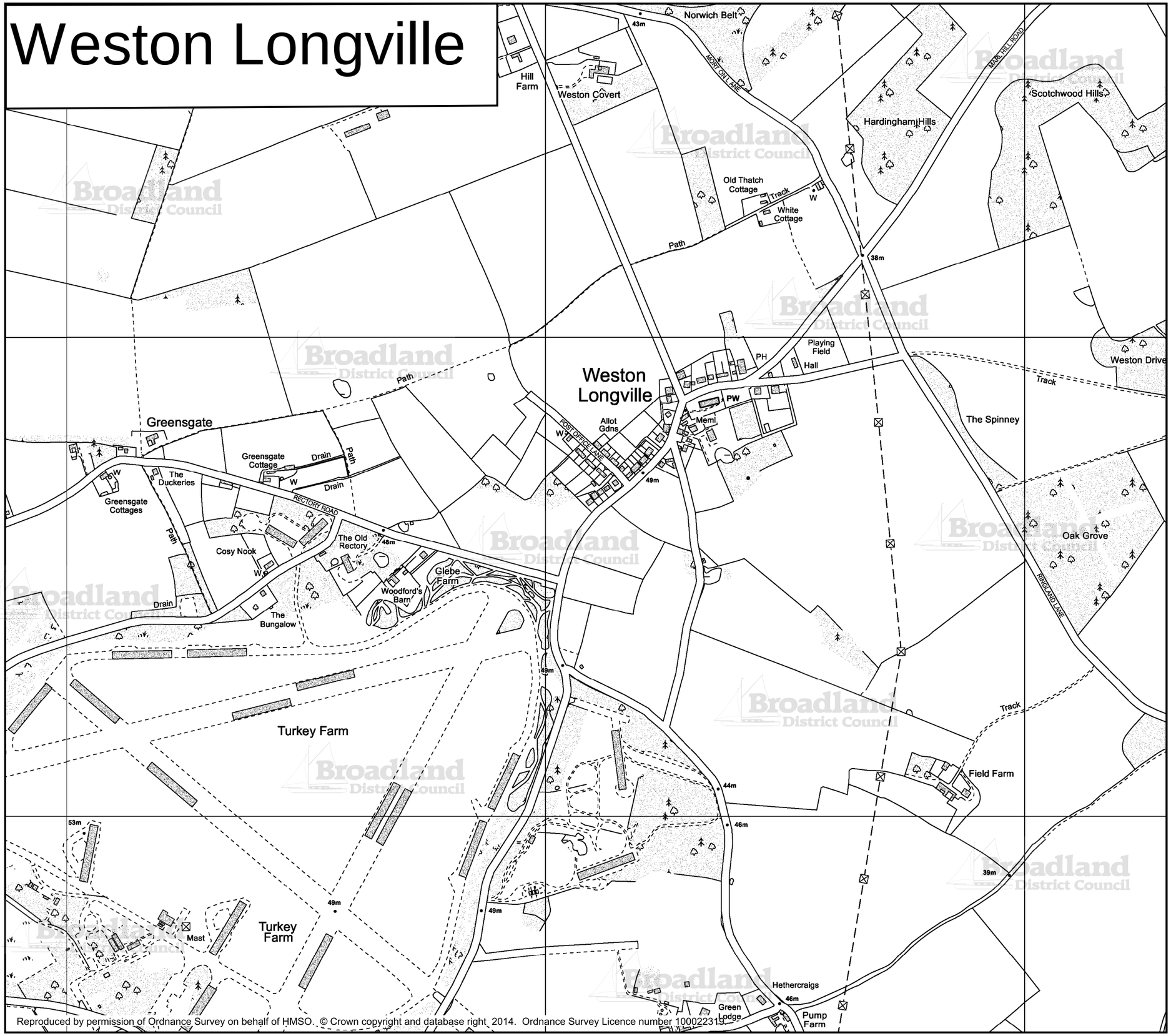

Reproduced by permission of Ordnance Survey on behalf of HMSO. © Crown copyright and database right 2014. Ordnance Survey Licence number 100022319.

Broadland District Council
~ leading the way ~
broadland.gov.uk

Site Allocations DPD 2016

Key

Proposed use of site

For more detail see suggested policies and guidelines for development

- Commercial
- Housing
- Housing and Commercial
- Employment
- Housing and Employment
- Community Facility
- Housing and Community Facility
- Specific Policy

Settlement Limits

In principle, development is acceptable within the Settlement Limit (under policies in the Development Management DPD)

- Settlement Limit

Boundaries

- Norwich Policy Area
- Area beyond boundary of Broadland Local Plan
- Growth Triangle AAP
- Protected Corridor for proposed NNDR
- Proposed Postwick Hub Scheme

Scale 1:8000

Wroxham

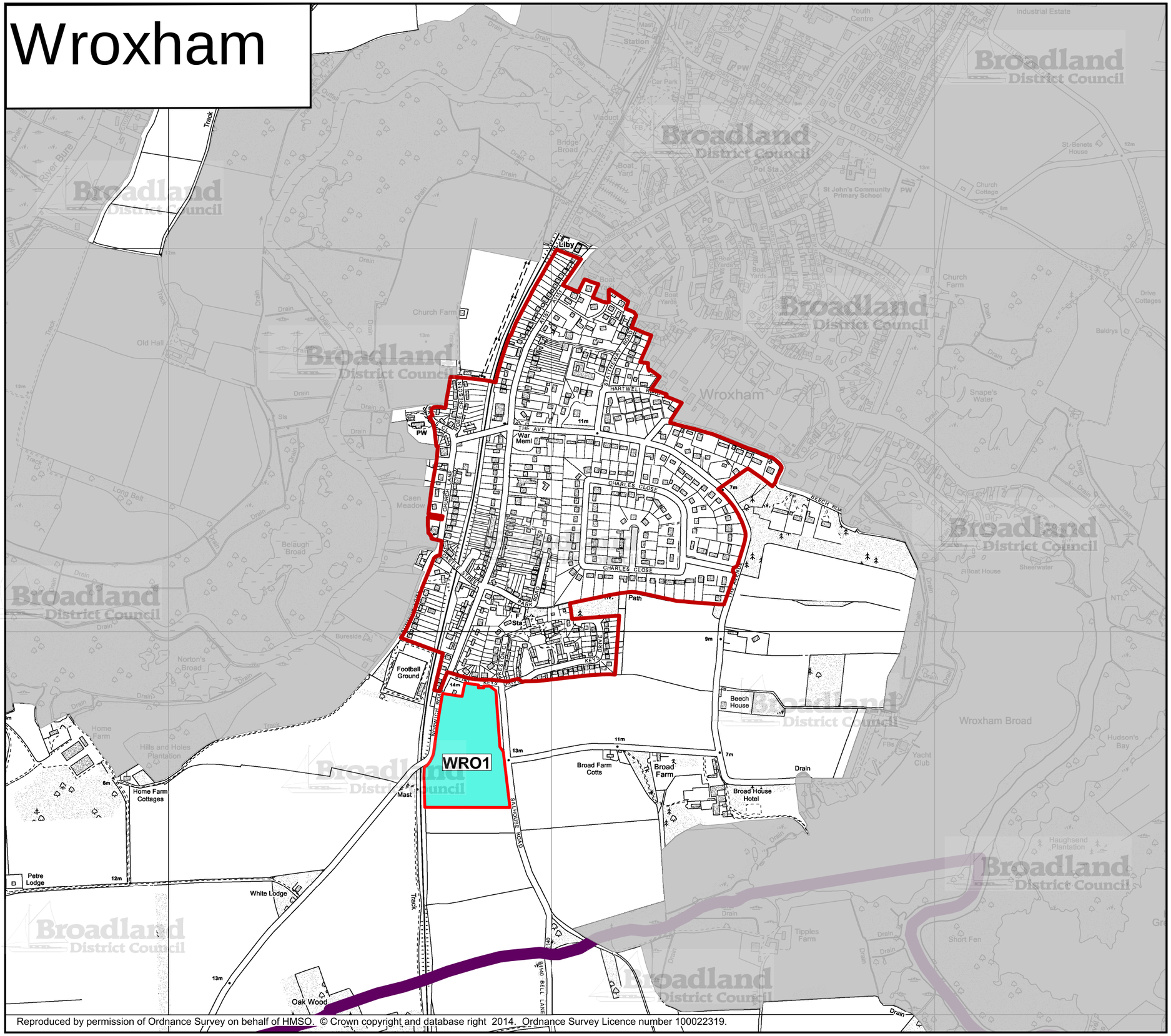
WRO1
Wroxham
Wroxham Broad
Broadland District Council
Broadland
Broadland
Broadland