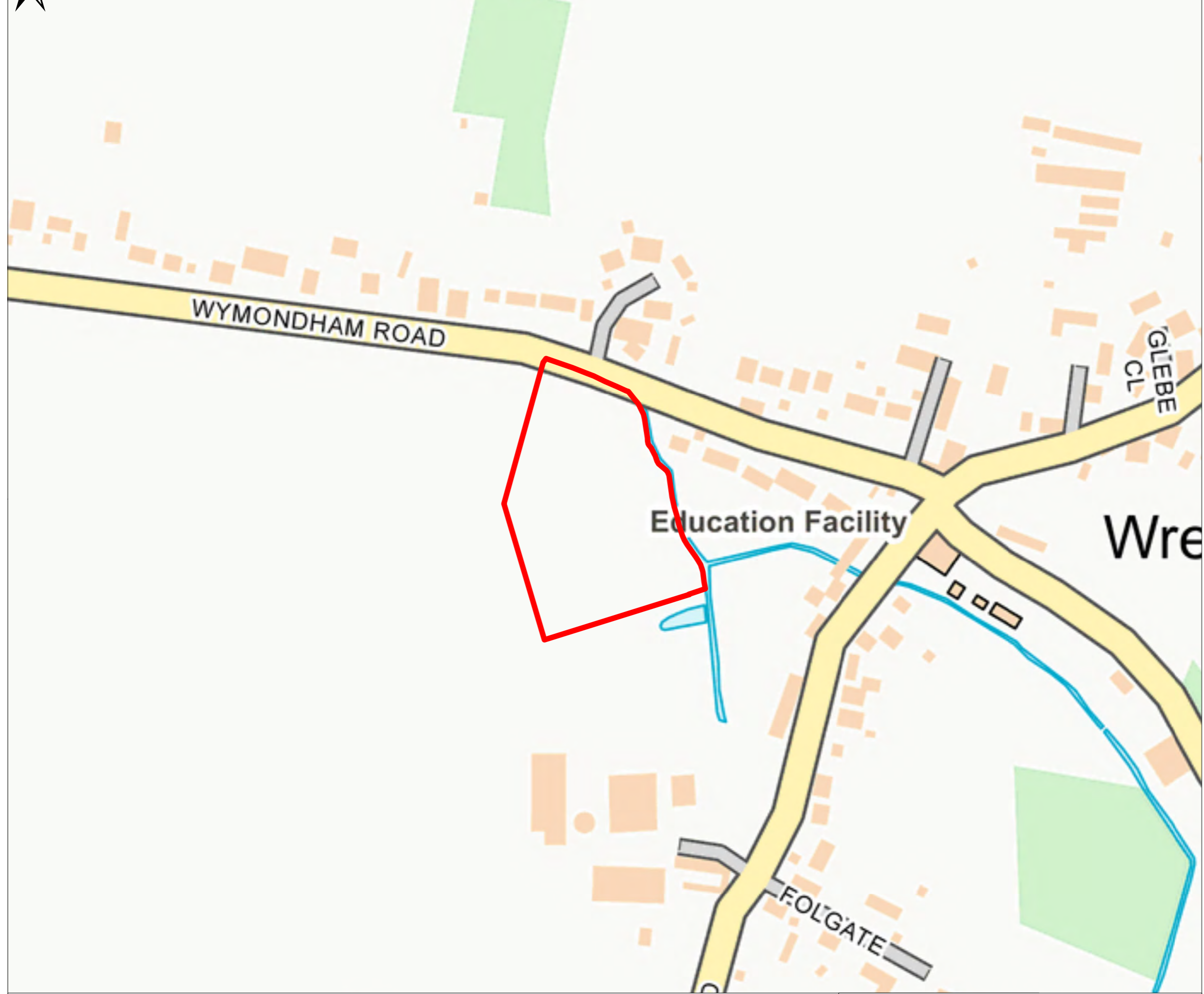
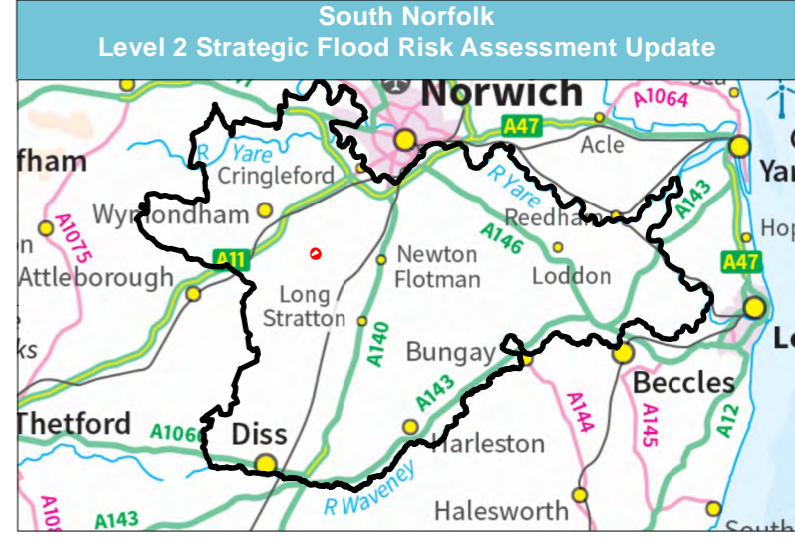




Site Ref: Wreningham - SN2183REV - South Of Wymondham Road

Please refer to Main Report and Site Summary Table for further information on the datasets



All layers are automatically off

Legend

- Level 2 SFRA Sites
- South Norfolk District Council Boundary
- Statutory Main Rivers
- Detailed River Network

Topography- mAOD

High : 50
Low : 30

EA Flood Map for Planning

- Flood Zone 2
- Flood Zone 3a (indicative Flood Zone 3b)

Environment Agency - Flood Warnings & Flood Alerts

- Flood Warning Areas
- Flood Alert Areas

Historic Flood Map

- EA Historic Flood Map

Environment Agency - Reservoir Flooding

- Reservoir Flood Extent- Dry Day
- Reservoir Flood Extent- Wet Day

Risk of Flooding from Surface Water

- RoFSW 3.3% AEP
- RoFSW 1% AEP
- RoFSW 0.1% AEP

1 in 1000 year-Flood Depth-m

- 0.00 - 0.15
- 0.15 - 0.30
- 0.30 - 0.60
- 0.60 - 0.90
- 0.90 - 1.20
- > 1.20

1 in 1000 year-Velocity (m/s)

- 0.00 - 0.25
- 0.25 - 0.50
- 0.50 - 1.00
- 1.00 - 2.00
- > 2.00

1 in 1000 year-Flood Hazard

- Caution
- Dangerous for some
- Dangerous for most
- Dangerous for all

Surface Water 1% AEP with 40% Climate Change

Environment Agency- Areas Susceptible to Groundwater Flooding

Percentage of 1km square at risk of groundwater flooding

- < 25%
- ≥ 25% <50%
- ≥ 50% <75%
- ≥ 75%

Contains Environment Agency information © Environment Agency and/or database right Reproduced from Ordnance Survey mapping with the permission of Ordnance Survey on behalf of the Controller of Her Majesty's Stationery Office. © Crown copyright. (2021) Unauthorised reproduction infringes Crown copyright and may lead to prosecution or civil proceedings. 100023274 100017810

This document is the property of Jeremy Benn Associates Ltd. It shall not be reproduced in whole or in part, nor disclosed to a third party, without the permission of Jeremy Benn Associates Ltd.

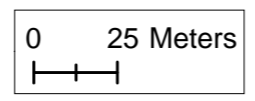


Figure- HHH-JBAU-XX-XX-MP-HM-0015-GeoPDF _SN2183REV